

23 February 2018

The Regional Manager: North West Region
Department: Mineral Resources
Cnr Margaretha Prinsloo and Voortrekker Streets
Vaal University of Technology Building
Klerksdorp
2571

Dear Sir/Madam

NW 30/5/1/1/2/12173 PR
ATTENTION: Mbavhalelo Nephawe



SUBMISSION OF THE FINAL BAR & EMPR FOR AN APPLICATION FOR A PROSPECTING RIGHT TO PROSPECT FOR DIAMONDS (IN KIMBERLITE) IN RESPECT OF:

- PORTION OF PORTION 3 AND PORTION OF PORTION 4 OF THE FARM KOPPIESFONTEIN 52 HO,
 - PORTIONS 2 AND 5 OF THE FARM MAKAAUWKOP 167 HO,
 - PORTIONS 3(RE) AND 11 (RE) OF THE FARM VLEESCHKRAAL 145 HO.
 - PORTIONS 2 (RE), 11 (Of PTN 3) AND 19 (Of PTN 2) OF THE FARM KAMEELPAN 148 HO,
 - PORTIONS 3, A PORTION OF PORTION 10(RE) (GROBBELAARS RUST) AND PORTION 16 (of 10) OF THE FARM LUCASKRAAL 154HO
 - PORTIONS 6, 7, A PORTION OF PORTION 11 AND THE REMAINING EXTENT OF THE FARM SWARTS RUST 379 IO
 - PORTIONS 7 (RE) (Of PTN 2) AND PORTION 2(RE) OF THE FARM VLAKPAN 381 IO
 - PORTIONS 2 (RE), 3, 18 (RE) (OF 1) and 22 (OF 18) OF THE FARM DOORNPAN 371IO
- IN THE SCHWEIZER RENEKE DISTRICT, NORTH WEST PROVINCE**

We hereby reply to your letter dated 10 January 2018. Please note that this application is a resubmission of prospecting right NW 30/5/1/1/2/12012 PR which has been rejected. We therefore submit the consultation done for the first application as well as the consultation done after the resubmission.

Two more adverts were placed in the Klerksdorp Record as well as the Noordwester. I am also attaching a distribution area for all the North West Newspapers. See Appendix 1

Consultation, with copies of the consultation BAR&EMPr, were sent to all the Government departments and interested and affected parties as required in terms of Regulation 19(1) of the NEMA EIA Regulations 2014. Proof thereof is submitted in appendix C.

The comments from SAHRA is included and a complete HIA will be conducted prior to any invasive actions. SAHRA's revised letter is submitted as Appendix 2.

We have placed the BAR&EMPr in three more public places for people to read and comment on. There are no libraries in Ottosdal and Wolmaransstad. The BAR&EMPrs were placed, from 18 January 2018 till 20 February 2018, at:

Public Place	Contact Person	Contact Number
Public Library, Cnr General and Delareyville, Delareyville, 2770	Vepora	(053) 948 9400
NWK, 21 Voortrekkerstreet, Ottosdal, 2610	Mr J Venter	(018) 571 0053
Municipality, 19 Krugerstreet, Wolmaransstad, 2630	Suzaan Prins	(078) 065 0010

Proof of placing of the BARs as well as the replies received is attached as Appendix 3

DE BEERS CONSOLIDATED MINES PROPRIETARY LIMITED

36 Stockdale Street Kimberley 8301 PO Box 616 Kimberley 8300 South Africa
Tel +27 (0)53 839 4111 | Fax +27 (0)53 839 4210 | www.debeersgroup.com
Incorporated in the Republic of South Africa | Registration number 1888/000007/07

A member of the Anglo American plc group

Directors: B Petersen (Chairman) E M Dipico (Deputy Chairman) A P Barton (Chief Executive Officer),
Ms A B W Berridge Ms C A Carolus B A Cleaver C W Colman B Greeff N B Patel (British) Ms N D Zikalala

We shall prepare the financial guarantee as soon as you inform us that the BAR&EMPr has been accepted.

We hereby submit 3 copies of:

- The signed reviewed Basic Assessment Report and Environmental Management Programme Report ("BAR & EMPr").
- Appendix C: Public participation report with all the consultation that took place (separate document)
- Appendix D: Geological Plans
- Appendix E: Processes followed
- Appendix 4: Review by independent EAP
- Appendix 5: CVs of the independent and internal EAPs
- Appendix 6 : The property listings if farm owners, neighbours and government parties consulted

All the documents have also been uploaded on the SAMRAD system.

Please acknowledge receipt hereof.

Yours faithfully



Anette Basson
Exploration Administrator
prospecting.rights@debeersgroup.com
Telephone: 053 839 4243





mineral resources

Department:
Mineral Resources
REPUBLIC OF SOUTH AFRICA



**BASIC ASSESSMENT REPORT
AND
ENVIRONMENTAL MANAGEMENT PROGRAMME REPORT**

SUBMITTED FOR ENVIRONMENTAL AUTHORIZATIONS IN TERMS OF NATIONAL ENVIRONMENTAL MANAGEMENT ACT, 1998 AND THE NATIONAL ENVIRONMENTAL MANAGEMENT WASTE ACT, 2008 IN RESPECT OF LISTED ACTIVITIES THAT HAVE BEEN TRIGGERED BY APPLICATIONS IN TERMS OF THE MINERAL AND PETROLEUM RESOURCES DEVELOPMENT ACT, 2002 (MPRDA) (AS AMENDED).



NAME OF APPLICANT: DE BEERS CONSOLIDATED MINES PROPRIETARY LIMITED
TEL NO: (053) 839 4243
FAX NO: (053) 839 4880
POSTAL ADDRESS: PO Box 616, Kimberley, 8300
PHYSICAL ADDRESS: 36 Stockdale Street, Kimberley, 8300

FILE REFERENCE NUMBER SAMRAD: NW 30/5/1/1/2/12173 PR

1. IMPORTANT NOTICE

In terms of the Mineral and Petroleum Resources Development Act (Act 28 of 2002 as amended), the Minister must grant a prospecting or mining right if among others the mining "will not result in unacceptable pollution, ecological degradation or damage to the environment".

Unless an Environmental Authorisation can be granted following the evaluation of an Environmental Impact Assessment and an Environmental Management Programme report in terms of the National Environmental Management Act (Act 107 of 1998) (NEMA), it cannot be concluded that the said activities will not result in unacceptable pollution, ecological degradation or damage to the environment.

In terms of section 16(3)(b) of the EIA Regulations, 2014, any report submitted as part of an application must be prepared in a format that may be determined by the Competent Authority and in terms of section 17 (1) (c) the competent Authority must check whether the application has taken into account any minimum requirements applicable or instructions or guidance provided by the competent authority to the submission of applications.

It is therefore an instruction that the prescribed reports required in respect of applications for an environmental authorisation for listed activities triggered by an application for a right or a permit are submitted in the exact format of, and provide all the information required in terms of, this template. Furthermore please be advised that failure to submit the information required in the format provided in this template will be regarded as a failure to meet the requirements of the Regulation and will lead to the Environmental Authorisation being refused.

It is furthermore an instruction that the Environmental Assessment Practitioner must process and interpret his/her research and analysis and use the findings thereof to compile the information required herein. (Unprocessed supporting information may be attached as appendices). The EAP must ensure that the information required is placed correctly in the relevant sections of the Report, in the order, and under the provided headings as set out below, and ensure that the report is not cluttered with un-interpreted information and that it unambiguously represents the interpretation of the applicant.

2. Objective of the basic assessment process

The objective of the basic assessment process is to, through a consultative process—

- (a) determine the policy and legislative context within which the proposed activity is located and how the activity complies with and responds to the policy and legislative context;
- (b) identify the alternatives considered, including the activity, location, and technology alternatives;
- (c) describe the need and desirability of the proposed alternatives,
- (d) through the undertaking of an impact and risk assessment process inclusive of cumulative impacts which focused on determining the geographical, physical, biological, social, economic, heritage, and cultural sensitivity of the sites and locations within sites and the risk of impact of the proposed activity and technology alternatives on the these aspects to determine:
 - (i). the nature, significance, consequence, extent, duration, and probability of the impacts occurring to; and
 - (ii). the degree to which these impacts—
 - (aa). can be reversed;
 - (bba). may cause irreplaceable loss of resources; and

- (cca). can be managed, avoided or mitigated;
- (e) through a ranking of the site sensitivities and possible impacts the activity and technology alternatives will impose on the sites and location identified through the life of the activity to—
- (i). identify and motivate a preferred site, activity and technology alternative;
 - (ii). identify suitable measures to manage, avoid or mitigate identified impacts; and
 - (iii). identify residual risks that need to be managed and monitored.



PART A
SCOPE OF ASSESSMENT AND BASIC ASSESSMENT REPORT

3. Contact Person and correspondence address

a) Details of:

i. Details of the EAP:

Name of the Practitioner:	Twarisani Theophillus Rikhotso
Tel No.	(011) 309 3600
Cell No.:	(071) 959 2602
Fax No.:	(011) 309 3184
e-mail address:	Theophillus.rikhotso@debeersgroup.com



ii. Expertise of the EAP

(1) The qualifications of the EAP

(with evidence).

Twarisani Theophillus (Previously Theophillus Twarisani) Rikhotso holds an Honours in Environmental Management from University of South Africa (UNISA) from the Tshwane University of Technology including various Environmental Management certificates such as Environmental Law for Environmental Managers, Environmental Management System implementations such as Audits, Ecological Rehabilitation and Mine Closure, Water Quality Monitoring and Environmental Impact Assessment: a practical approach.

(2) Summary of the EAP's past experience *(In carrying out the Environmental Impact Assessment Procedure)*

Mr Rikhotso has 8 years of experience in the environmental management field ranging from environmental consulting, both opencast and underground coal mining and diamond exploration. Since August 2013, Mr Rikhotso has been involved in the compilation of the De Beers RSA explorations' Basic Assessment and Environmental Management Programme Report (BA & EMPr) in terms of National Environmental Management Act (107/1998): 2014 Environmental Impact Assessments Regulation, including Public participation and Environmental Management Programme Report Performance Assessment (EMPR PAR).

During his time with Anglo American Thermal Coal, between 2013 and, 2009 he was involved in the implementation of Environmental Authorization conditions such as Water Use Licence conditions, EMPR conditions and commitments. He was also responsible for the development, implementation and maintenance of Environmental Management Systems for both underground and opencast coal operations.

In 2008 during his time spent in the consulting field, he was involved in the compilation of Amendment Application for environmental authorization and drafting Background Information Documents for Gautrain Rapid Rail Link. He drafted the Molopo-Nosob River- Drafting Environmental Status Quo. Grotas - Evaluation of EMP and scoping reports for compliance with legislation. Chobe/Zambezi River- Drafting Newsletters, compilation of EMP for water pipeline which runs between Botswana, Namibia and South Africa. He was organizing Focus

Group Meetings for interested and affected parties. Map work- Identification of properties that were not affected by the authorized alignment Gautrain Railway line, but affected by the horizontal and/or vertical re-alignment on plans and communicate the new impact and mitigation in terms of vibration and noise pollution to landowners.

b) Location of the overall Activity

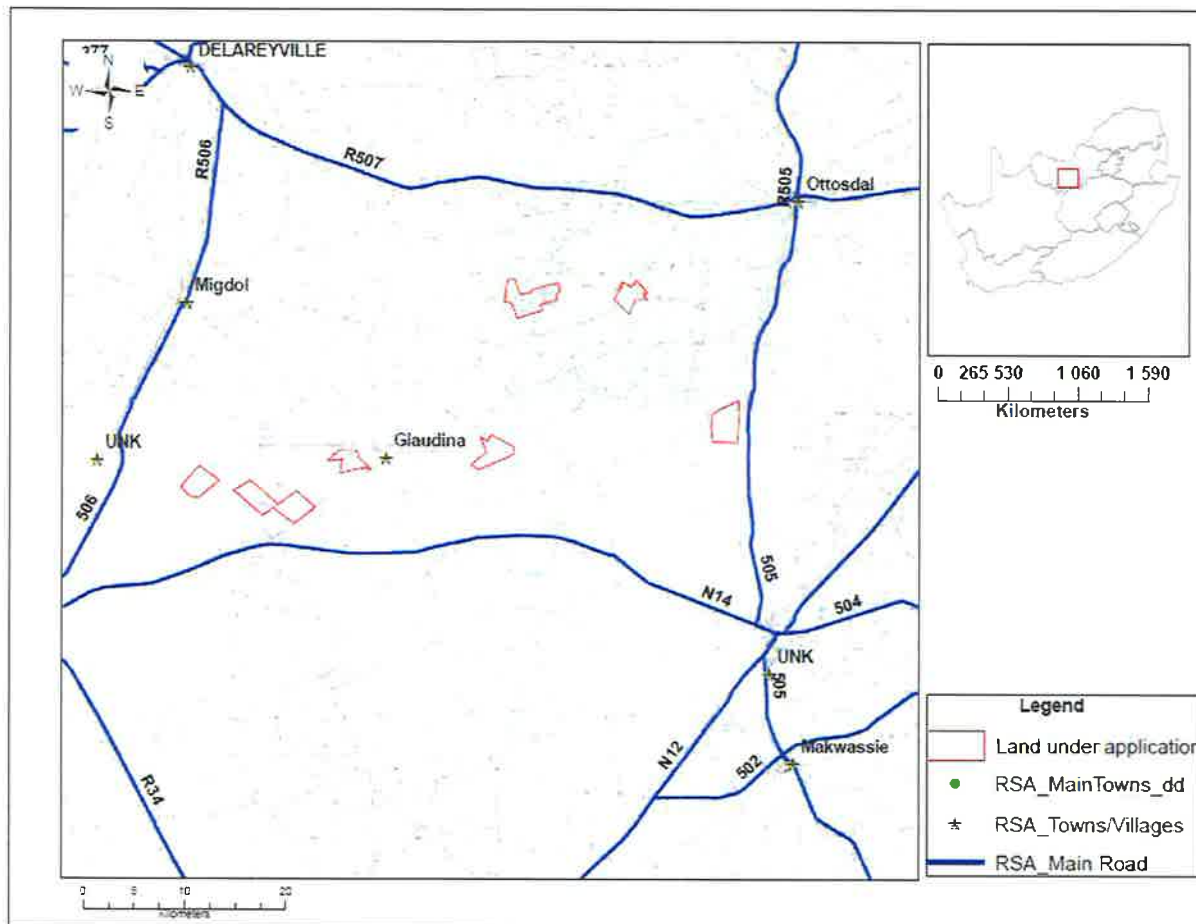
Farm Name:	KOPPIESFONTEIN 52 HO Portion of Portion of 3 KOPPIESFONTEIN 52 HO Portion of Portion 4 MAKAAUWKOP 167 HO Portion 2 MAKAAUWKOP 167 HO Portion 5 VLEESCHKRAAL 145 HO 11 (RE) VLEESCHKRAAL 145 HO 3 (RE) KAMEELPAN 148 HO 19 (Of PTN 2) KAMEELPAN 148 HO 2 (RE) KAMEELPAN 148 HO 11 (Of PTN 3) LUCASKRAAL 154HO Portion 3 LUCASKRAAL 154HO A Portion of 10 (RE) Grobbelaars Rust LUCASKRAAL 154HO 16 (of 10) SWARTS RUST 379 IO Portion 6 SWARTS RUST 379 IO a portion of 11 SWARTS RUST 379 IO Portion 7 SWARTS RUST 379 IO RE VLAKPAN 381 IO Portion 7 (RE) (Of PTN 2) VLAKPAN 381 IO Portion 2(RE) DOORNPAN 371IO 2 (RE) DOORNPAN 371IO 3 DOORNPAN 371IO 18 (RE) (of PTN 1) DOORNPAN 371IO 22 (of PTN 18)
Application area (Ha)	5150.0749ha
Magisterial district:	Ngaka Modiri Molema District, Dr Kenneth Kaunda District and Dr Ruth Segomotsi District.
Distance and direction from nearest town	1.6km south-west and 1.9km east of Glaudina, 16km south-west of Ottosdal and 120km south-west of Klerksdorp.
21 digit surveyor General Code for each farm portion	KOPPIESFONTEIN 52 HO (Portion of Portion of 3) - T0HO00000000005200003 KOPPIESFONTEIN 52 HO (Portion of Portion of 4) - T0HO00000000005200004 MAKAAUWKOP 167 HO (2) - T0HO000000000016700002 MAKAAUWKOP 167 HO (5) - T0HO000000000016700005 VLEESCHKRAAL 145 HO 11 (RE) - T0HO000000000014500011 VLEESCHKRAAL 145 HO 3(RE) - T0HO000000000014500003 KAMEELPAN 148 HO 19 (Of PTN 2) - T0HO000000000014800019 KAMEELPAN 148 HO 2 (RE) - T0HO000000000014800002 KAMEELPAN 148 HO 11 (Of PTN 3) - T0HO000000000014800011 LUCASKRAAL 154HO 3 T0HO000000000015400003 LUCASKRAAL 154HO A Portion of 10 (RE) Grobbelaars Rust T0HO000000000015400010 LUCASKRAAL 154HO 16 (of 10) T0HO000000000015400016 SWARTS RUST 379 IO 6 T0IO000000000037900006 SWARTS RUST 379 IO a portion of 11 T0IO000000000037900011 SWARTS RUST 379 IO 7 T0IO000000000037900007



	SWARTS RUST 379 IO RE - T0IO00000000037900000 VLAKPAN 381 IO 7 (RE) (Of PTN 2) -T0IO00000000038100007 VLAKPAN 381 IO 2(RE) -T0IO00000000038100002 DOORNPAN 371IO 2 (RE) - T0IO00000000037100002 DOORNPAN 371IO 3 -T0IO00000000037100003 DOORNPAN 371IO 18 (RE) (of 1) - T0IO00000000037100018 DOORNPAN 371IO 22 (of 18) -T0IO00000000037100022
--	--

Locality map

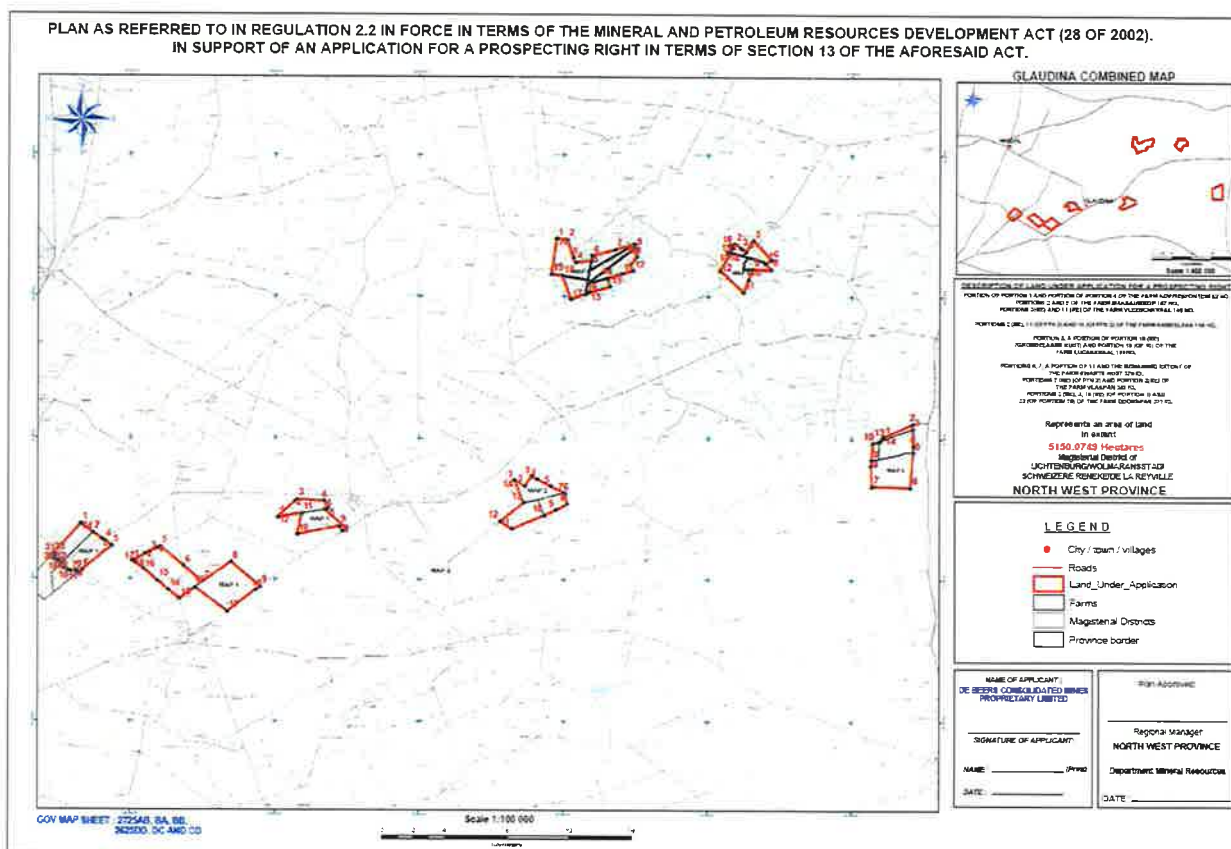
(show nearest town, scale not smaller than 1:250000).



c) Description of the scope of the proposed overall activity.

Provide a plan drawn to a scale acceptable to the competent authority but not less than 1: 10 000 that shows the location, and area (hectares) of all the aforesaid main and listed activities, and infrastructure to be placed on site.





Prospecting for kimberlite is a dynamic and result-driven operation which proceeds in phases, the outcome of which cannot be predicted or predetermined. The programme could be stopped at any stage during the prospecting operation if the results are negative or non-economical. Prospecting activities to be undertaken include non-invasive (i.e. desktop studies and ground geophysical surveys) and invasive (i.e. drilling) techniques.

The environmental footprint for drilling is limited to less than 0.64 Ha per site, four (4) drill sites are anticipated to be carried forward to drilling. During site setup shrubs and grass will be cleared to make space for the rig. It must be noted that no roots of both grass and shrubs are reduced to minimise erosion. Consequently the site will rapidly recover following completion of exploration activities.

Water is only required when drilling activities commence. Drilling water requirements fall within the "small industrial user" where the use of water is less than twenty cubic metres per day for prospecting. The water that will be used for the prospecting activities will be sourced on agreement from an existing authorized water user which could be either the land owner or local municipality. The department responsible for water resources shall be consulted with regards to any water related agreement with either the land owner or local municipality prior to drilling. No water will be abstracted in terms of section 21(a) of National Water Act, 1998 (Act no. 36 of 1998). Drilling may take a few days to two months to complete per site depending on the geology of the area, technical challenges and other factors.

(i) Listed and specified activities

NAME OF ACTIVITY (E.g. For prospecting - drill site, site camp, ablution facility, accommodation, equipment storage, sample storage, site office, access route etc....etc...etc E.g. For mining - excavations, blasting, stockpiles, discard dumps or dams, Loading, hauling and transport, Water supply dams and boreholes, accommodation, offices, ablution, stores, workshops, processing plant, storm water control, berms, roads, pipelines, power lines, conveyors, etc...etc...etc.)	Aerial extent of the Activity Ha or m²	LISTED ACTIVITY Mark with an X where applicable or affected	APPLICABLE LISTING NOTICE (GNR 983, GNR 984 or GNR 985)
Any activity including the operation of that activity which requires a prospecting right in terms of section 16 of the Mineral and Petroleum Resources Development Act, 2002 (Act No. 28 of 2002)	5150.0749ha	X	GN983, Activity 20
Desktop studies, Further feasibility study investigations and mineral resource estimation	5150.0749ha	-	Not listed
Drilling Programme - incl. Core drilling and Large diameter drilling	0.64 Ha/site	X	GN983, Activity 20
Water required for drilling *	n/a	-	Not listed
Sanitation requirements (Chemical toilets)	n/a	-	Not listed
Geological mapping and Geophysical surveying	200 Ha/site	-	Not listed

(ii) Description of the activities to be undertaken

(Describe Methodology or technology to be employed, including the type of commodity to be prospected / mined and for a linear activity, a description of the route of the activity)

Overview

De Beers Consolidated Mines Proprietary Limited (De Beers) has lodged an application for a prospecting right over the properties described above. De Beers proposes to conduct prospecting activities in terms of listing 20 Regulation No. 983 of the Environmental Impact Regulation Listing Notice 1 of 2014.

If this environmental authorisation is successfully granted the following activities will be undertaken in a phased approach, whereby the results of each phase determines whether the subsequent phases will be undertaken.

Desktop Studies

This involves the compilation of all available geological and related information, relevant to prospecting for diamonds hosted in kimberlites, available from both public and commercial sources, for the property. This information is then assessed by the geologist and other specialists (such as a geophysicist) as required, in order to determine the best prospecting

techniques to be used in order to discover and subsequently test any kimberlites on the property. Note that this activity is repeated at the end of each phase of prospecting, by the interpretation and integration of new prospecting information with the existing information set, in order to inform a decision on whether further work is warranted and if so, the specific scope of this additional work.

Ground Geophysical Surveys

Ground geophysical surveys involve the systematic measurement of magnetic, gravitational and electromagnetic fields over target areas of interest within the property, using appropriate instruments. The individual survey areas vary between 500 x 500 m to 2 x 2km depending on the inferred size of any target. Magnetic survey lines are spaced at a maximum of 50 m apart and readings will be taken at a minimum of 5 m intervals along the lines. Electromagnetic and gravity survey lines are spaced at a maximum of 200 m apart with readings taken at a maximum of 50 m along the lines. After data collection has been completed, data processing and visualization is carried out to allow the interpretation of the survey.

Drilling


Core drilling will be carried out on geophysical anomalies to test for the presence of kimberlite. If kimberlite is discovered, the primary objective for core drilling is for geological logging. The exploration drilling holes may be vertical or inclined, usually at a maximum angle of 60 degrees (from the horizontal). The borehole depth will be determined by the geologist and will depend on the type of anomaly and the geological conditions, including overburden (the thickness of material that overlies the target kimberlite). The maximum depth of such holes is typically 400 meters where the cover is thin, and 600 meters where the cover is thick, and 8 boreholes are anticipated to be drilled per target.

The size of core drilled will be determined by such factors as cost, proposed core sampling, the degree of logging required and proposed geotechnical investigations. Sizes commonly used are HQ (63.5 mm diameter core) and NQ (47.6 mm diameter core) or variations on these. The orientation and depth of core holes will vary depending on the drilling objective. In the case of delineation drilling, angled core holes will be drilled to establish accurate kimberlite / country rock boundaries at depth (in other words, where the edge of the kimberlite is at depth). Vertical holes will be drilled for geological modelling and / or sampling of the core.

Core holes are also used as pilot holes for large diameter holes. The geological information provided by the core holes greatly reduces the risk of selecting inappropriate Reverse Circulation Large Diameter Drilling (RC LDD) hole locations. Core holes allow for maximum control on information such as overburden thickness, density, country rock dilution and likely kimberlite intersections, and therefore allow more accurate determinations of the position of likely RC LDD holes for diamond recoveries.

Material derived from i.e. core will be examined on site for logging purposes and sampled for a variety of analyses as described below. RC LDD currently up to 610 mm diameter provides good geological and especially grade data. RC LDD will be conducted when grade assessment is one of the primary objectives of the exercise. The sizes of the boreholes drilled will be determined by such factors as proposed sampling, availability of drilling equipment, cost and the volume of sample required. RC LDD will take place after pilot core drilling. The pilot hole will also be used as a guide for geological control and sample planning.

d) Policy and Legislative Context

APPLICABLE LEGISLATION AND GUIDELINES USED TO COMPILE THE REPORT <i>(a description of the policy and legislative context within which the development is proposed including an identification of all legislation, policies, plans, guidelines, spatial tools, municipal development planning frameworks, and instruments that are applicable to this activity and are to be considered in the assessment process)</i>	REFERENCE WHERE APPLIED	HOW DOES THIS DEVELOPMENT COMPLY WITH AND RESPOND TO THE LEGISLATION AND POLICY CONTEXT. <i>(e.g. In terms of the National Water Act & Water Use License has / has not been applied for)</i>
Legislation		
<p>Constitution of South Africa, specifically everyone has a right;</p> <p>a. to an environment that is not harmful to their health or wellbeing;</p> <p>and</p> <p>b. to have the environment protected, for the benefit of present and future generations, through reasonable legislative and other measures that:</p> <p>i. prevent pollution and ecological degradation;</p> <p>ii. promote conservation; and</p> <p>iii. Secure ecologically sustainable development and use of natural resources while promoting justifiable economic and social development.</p>	<p>Prospecting activities</p>	<p>The prospecting activities shall be conducted in such a manner that significant environmental impacts are avoided, where significant impacts cannot all together avoided be minimised and mitigated in order to protect the environmental right of South Africans.</p>
<p>Minerals and Petroleum Development Resources Act, Act 28 of 2002 (MPRDA) section 16 (as amended)</p>	<p>Prospecting activities</p>	<p>The conditions and requirements attached to the granting of the prospecting right will apply to the prospecting activities.</p>
<p>National Environmental Management Act, No 107 of 1998 (as amended) (NEMA) Listing Activity 20 of Listing Notice 1 in terms of Regulation 983 of 2014</p> 	<p>Prospecting activities</p>	<p>The appropriate environmental authorisation will be obtained before proceeding with any prospecting activities. Measures will be implemented to prevent any pollution occurring during the drilling activities. The disturbed area shall be rehabilitated in such a way that is stable, non-polluting, non-eroded, free from alien invasive species and suitable for agreed post closure land use.</p>
<p>National Water Act, Act 36 of 1998 (NWA);</p>	<p>N/A</p>	<p>No water use license is required for this application. Any water required for drilling activities will be obtained from</p>

		a legal source within the area or brought in via a mobile water tanker.
National Environmental Management: Waste Act, Act 59 of 2008 (NEMWA)NEM: WA (as amended)	Management measures environmental awareness plan	The generation of potential waste will be minimised through ensuring employees of the drilling contractor are subjected to the appropriate environmental awareness campaign before commencement of drilling. All waste generated during the drilling activities will be disposed of in a responsible legal manner. Proof of legal disposal will be maintained on site.
National Heritage Resources Act, 25 of 1999 ("NHRA")	Management measures	Phase 1 Heritage Impact Assessment shall be conducted prior to drilling to ensure that significant impacts on heritage artefacts, heritage site and graves. No drilling activities will take place with 50m of any identified heritage resource such as a grave.
Municipal Plans and Policies		
Ngaka Modiri Molema District Municipality IDP 2015/2016		Used to identify relevant socio-economic background information as well as spatial development information
Dr. Ruth Segomotsi District Municipality IDP 2015/2016		Used to identify relevant socio-economic background information as well as spatial development information
Dr Kenneth Kaunda District Municipality IDP 2015/2016		Used to identify relevant socio-economic background information as well as spatial development information
Tswaing local municipality IDP 2015/2016		Used to identify relevant socio-economic background information as well as spatial development information
Mamusa local municipality IDP 2015/2016		Used to identify relevant socio-economic background information as well as spatial development information
Maquassi Hill local municipality IDP 2015/2016		Used to identify relevant socio-economic background information as well as spatial development information
Standards, Guidance and Spatial Tools		
BGIS (www.bgis.sanbi.org)	Baseline environmental	Used during desktop research to identify sensitive

	description	environments within the prospecting rights area.
SANS 10103:2008 The Measurement and Rating of Environmental Noise with Respect to Land Use, Health, Annoyance and to Speech Communication	Management / monitoring measures	Used to set the standard allowable for noise generation and control during drilling.
SANS 1929:2005 Edition 1.1 – Ambient Air Quality Limits for Common Pollutants	Management / monitoring measures	Standard for dust fallout. The activity in question for this application is driving on gravel roads.

e) Need and desirability of the proposed activities

(Motivate the need and desirability of the proposed development including the need and desirability of the activity in the context of the preferred location).

The aim of the prospecting work programme is to locate and evaluate diamond deposits hosted in, or locally derived from kimberlite, which as an igneous rock can in theory be found within any other older host rocks. As the peak ages of kimberlite in the region are Phanerozoic age, roughly 1100 Ma, any rocks older than these dates can host kimberlites. In addition it has been well established that diamonds are most commonly present in economic concentrations in kimberlites found within cratonic regions and related tectonic blocks. The area applied for falls within the Kaapvaal Craton and thus has the generic potential to host diamondiferous kimberlites.

Numerous kimberlites, including the diamond alluvial fields, are thus found in quite close proximity to the area applied for. Premier mine is located approximately 330km to the north east and even closer are the Swartruggens kimberlite dykes. Kimberlites are known to occur in clusters, and hence the reason for applying for this prospecting right as it occurs in close proximity to known diamond mines, e.g. Lace Mine and Premier Mine.

Prospecting activities are therefore needed to:

1. Confirm and obtain additional information concerning potential targets through non-invasive activities (desktop studies and ground geophysical surveys) and invasive (drilling) activities.
2. Assess if the resource can be extracted through future mining in an environmentally socially and economically viable manner.

Should prospecting activities prove that there are feasible minerals to allow for mining, a new mine may be developed which would generate extensive employment opportunities in an area where employment is needed.

f) Motivation for the overall preferred site, activities and technology alternative

Kimberlites typically occur as clusters within larger kimberlite fields. The area applied for is located within close proximity to Phanerozoic age dykes or pipes and known diamond mines, e.g. Lace and Premier, which is therefore considered highly prospective.

Geophysical methods have been proven to be very useful in detecting potential kimberlite targets and will therefore be used to identify optimal locations of potential bodies of economic interest within the prospecting area prior to drilling. Subsequent core drilling has been proven to be a suitable technique for sampling and recovering material from kimberlites to test for economic potential.

g) Full description of the process followed to reach the proposed preferred alternatives within the site

(NB!! – This section is about the determination of the specific site layout and the location of infrastructure and activities on site, having taken into consideration the issues raised by interested and affected parties, and the consideration of alternatives to the initially proposed site layout).

i) Details of the development footprint alternatives considered.

With reference to the site plan provided as Appendix 4 and the location of the individual activities on site, provide details of the alternatives considered with respect to:

- (a) the property on which or location where it is proposed to undertake the activity;*
- (b) the type of activity to be undertaken;*
- (c) the design or layout of the activity;*
- (d) the technology to be used in the activity;*
- (e) the operational aspects of the activity;*
- (f) the option of not implementing the activity.*

(a) the property on which or location where it is proposed to undertake the activity;

Until such time that the non-invasive activities have been completed the exact location of the drill sites cannot be confirmed. However the following restrictions will be applied to the final site selection:

- No drill site will be positioned within 500m of a structure.
- No drill site will be positioned within 100m of a water course.
- Where possible existing access roads will be utilised to access the drill sites.

(b) the type of activity to be undertaken;

The technologies that will be used to undertake the prospecting activities are based on the refinement of techniques employed previously by the company to explore and discover kimberlites. The prospecting activities proposed in the Prospecting Work Programme (PWP) follow a phased approach, whereby the preceding phase determines if further work is warranted and as a result no alternatives are available to complete the proposed prospecting activities.

(c) the design or layout of the activity;

Alternative site layout is considered to ensure that resting place and ablution facilities are located away from the drilling activities to minimise the noise impacts. Site establishment is done with closure in mind to ensure that only the required size is disturbed. No camp site will be erected on site, as existing establishments will be used for accommodation in the nearby town(s).

(d) the technology to be used in the activity;

The method and techniques employed for the investigation of potential targets and deposits are suitable for the proposed prospecting activities.

(e) the operational aspects of the activity;

Alternative time frames can be made to ensure that the impact on the day to day running of the inherent land use are minimised, example drilling on cultivated land can be rescheduled



post harvesting. Prospecting activities will be conducted during daylight hours to minimize exposure to the risks. If necessary certain drill sites can be timed to occur during school terms or holidays as may be required in certain instances by stakeholders. The time of implementing drilling activities during the course of the day may also be reconsidered in consultation with landowners. Ideally drilling activities will occur continuously until such time that a hole is completed. If necessary certain holes can be drilled for a 12 hour day, with no drilling occurring during the night.

(f) the option of not implementing the activity.

Drilling is required in order to investigate the potential and feasibility of a resource and also to generate a SAMREC compliant mineral resource statement. There is no potential for any future investment in a mine without the confirmation of the mineral resources which can only be obtained through drilling activities.

Should the prospecting right be refused, effectively a potential diamond resource will be sterilised.

The socio-economic benefit and most notably the future employment potential of a mine development will also be lost if the prospecting activities are not implemented in order to determine the feasibility of any diamondiferous deposit that may occur within the area.

ii) Details of the Public Participation Process Followed

Describe the process undertaken to consult interested and affected parties including public meetings and one on one consultation. NB the affected parties must be specifically consulted regardless of whether or not they attended public meetings. (Information to be provided to affected parties must include sufficient detail of the intended operation to enable them to assess what impact the activities will have on them or on the use of their land.

The following steps will be undertaken as part of the public participation process in order to notify interested and affected parties:


- a. Potential I&APs will be identified through the use of an existing I&AP databases. The existing databases include landowners, neighbouring landowners, community members and non-governmental organisations (NGOs) who have participated in previous EIA processes in the area.
- b. Potential I&APs will be notified about the project by means of:
 - i. Letters of notification to directly affected landowners;
 - ii. Media advertisements and site notices; and
- iii. Written notifications to other stakeholders including Local and District Municipalities (including traditional authorities where applicable).
- c. Newspaper advertisements will be placed in the relevant regional and/or local newspapers to inform stakeholders of commencement of the Basic Assessment (BA) process and invite the registration as stakeholders.
- d. I&APs will have the opportunity to review and comment on the Draft Basic Assessment Report. Focus group meetings may be held with the key stakeholders in the local area
- e. I&APs will be notified of the environmental authorisation, and if required the appeal process to be followed.



iii) Summary of issues raised by I&APs

(Complete the table summarising comments and issues raised, and reaction to those responses)

Interested and Affected Parties		Date Comments Received	Issues raised	EAPs response to Issues as mandated by the applicant	Section and paragraph reference in this report where the Issues and or response were Incorporated
List the names of persons consulted in this column, and mark with an X where those who must be consulted were in fact consulted.					
<u>AFFECTED PARTIES</u>					
Landowner/s	X				
Ms Yolanda Botha, Landowner	X	2017-02-08, Public Meeting, Uurpan Safari Lodge	What would the situation be if an existing prospecting right is held over the application area for the same mineral?	No two or more companies can hold prospecting right applications for the same mineral in the same area. As such prospecting application within an area that has existing prospecting right for the same mineral are rejected by the department responsible for mineral resources. However two or more companies can hold prospecting rights in the same area for different minerals.	Appendix IV - Details of the Public Participation Process
Mr Japie Loubser, Milnex CC Environmental Consultant	X	2017-02-08, Public Meeting, Uurpan Safari Lodge	Could you please confirm that this application is for diamond bearing kimberlite? In other words, will the proposed activities target the primary resource only?	Yes, indeed, this application is for diamond bearing kimberlite only.	Appendix IV - Details of the Public Participation Process
Mr Japie Loubser, Milnex CC Environmental Consultant	x	2017-02-08, Public Meeting,	In regard to the quantum of financial provision, De Beers should also include an amount for the cost of	This is a valid point. However, equipment used by De Beers is mobile and relatively easy to transport from one site to the	Appendix IV - Details of the Public Participation Process


		<p>Uurpan Safari Lodge</p>	<p>removal of equipment and drilling infrastructure. Any equipment and machinery taken to site, if not removed, will result in the surface owner potentially incurring dismantling and removal costs. Unforeseen circumstances such as the breakdown of equipment must be factored into the financial provision.</p>	<p>other. Therefore, minimal effort is required to dismantle and relocate the equipment. Concerns regarding abandonment of equipment and machinery can be discussed and included in the agreement concluded with the surface owner prior to drilling. The current quantum of the financial provision is a standard amount used on similar sites and on other applications, the amount provided for has been deemed sufficient by the Department of Mineral Resources (DMR). De Beers will, however consider your request and further address the matter with the DMR in the interest of ensuring that the financial provision for closure is adequately provided for.</p>	
<p>Mr Japie Loubser, Milnex CC Environmental Consultant</p>	<p>X</p>	<p>2017-02-08, Public Meeting, Uurpan Safari Lodge</p>	<p>So, we have an undertaking from De Beers then to appropriately address the matter of ensuring that no drill equipment including associated infrastructure is left on site and will this be included in the surface land use agreement. This issues is from historic experience hence it is very important that is addressed.</p>	<p>As indicated the equipment and associated tools forms an important part of the drilling phase of the proposed prospecting activities. Thus no drill equipment including associated tools will be left on site. This will also be included in the Final BA&EMPr including the surface use agreement.</p>	<p>Appendix IV - Details of the Public Participation Process</p>


Mr Japie Loubser, Milnex CC Environmental Consultant	X	2017-02-08, Public Meeting, Uurpan Safari Lodge	Is there a prospecting works programme?	Yes. Yes however the Prospecting Work Programme (PWP) is not available. However all required information has been included in the BA&EMPr. Should the prospecting right application be approved, the prospecting activities shall be planned in consultation with surface owners to ensure that the day to day running of surface activities are not adversely impacted.	Appendix IV - Details of the Public Participation Process
Ms Yolanda Botha, Landowner	X	2017-02-08, Public Meeting, Uurpan Safari Lodge	What happens if De Beers deviates from the commitments made in the EMPr?	In these circumstances, the surface owner can approach the DMR. Should it be found that De Beers deviated from commitments made in the BA&EMPr, this would be a non-conformance and the company could run the risk of having its prospecting right revoked.	Appendix IV - Details of the Public Participation Process
Mr Japie Loubser, Milnex CC Environmental Consultant	X	2017-02-08, Public Meeting, Uurpan Safari Lodge	Are you not also applying for a water use licence? What if drilling needs to be done in a perennial stream?	It is not anticipated that section 21 of the National Water Act will be triggered as no drilling will be done within 500m of a wetland or within 100m from a river, which are the buffer zones specified in Regulation 704 of the National Water Act (Act No 36 of 1998). However, should it become necessary to drill within these areas, a water use licence application in terms	Appendix IV - Details of the Public Participation Process

				of Section 21 (c) and (i) will be done.	
Mr Japie Loubser, Milnex CC Environmental Consultant	X	2017-02-08, Public Meeting, Uurpan Safari Lodge	How will these perennial areas be identified in order to ensure that they are avoided?	One of the commitments made in the draft BA&EMPr is that before the first grass is removed, a wetland specialist will be contracted to do a wetland delineation. The wetland specialist will also indicate the need for further hydrogeological studies as and when necessary.	Appendix IV - Details of the Public Participation Process
Mr Japie Loubser, Milnex CC Environmental Consultant	X	2017-02-08, Public Meeting, Uurpan Safari Lodge	You mention in your presentation that the noise levels at a typical drill site is around 82 – 84 dB. However, this level is listed as high as 108 dB in the draft BA Report in the table entitled “Table 1: Typical noise levels generated by construction equipment”. Is there a way that this noise level can be reduced by, for example, using a different drill? How will you ensure that disturbance to the surface owners and neighbours adjacent to the drill site is minimised?	The noise generated is a function of the drilling method and the geology i.e. drilling hard rock will result in higher than drilling soft material. With that said 108 is the maximum on noise emitted when drilling a rock at within close proximity of the drill say less than 5m. No drilling takes place within 500m of infrastructure (includes dwelling) where drilling even rock will result in noise level at around 68dB. However noise level at the drill site is monitored to ensure that the required noise level for both Occupational health and environmental noise is not exceeded.	Table 1: Typical noise levels generated by construction equipment
Mr Japie Loubser, Milnex CC Environmental Consultant	X	2017-02-08, Public Meeting,	In your notification document it states that “no clear” dozing of potential drilling sites will be done. However, in the	During prospecting, grass is brush-cut and standing woody vegetation (small trees and shrubs) is cut to ground level.	Appendix IV - Details of the Public Participation Process

		Uurpan Safari Lodge	draft BA Report it states that shrubs and grass will “be cleared” to make space for the drilling equipment. This appears to be a contradictory statement or is it referring to dozing that will be done? In order to avoid any confusion, could you please clarify these seemingly contradictory statements?	This is to create a safe working surface and prevent tripping or fire hazards. Plant roots are left intact. At the end of the exploration period the drilling site is nominally ripped using agricultural equipment should it have become compacted or is merely left for the existing vegetation to regrow. Clearing will not include any dozing and will be done in a way that will aid rehabilitation and closure.	
Mr Japie Loubser, Milnex CC Environmental Consultant	X	2017-02-08, Public Meeting, Uurpan Safari Lodge	Will De Beers undertake any drilling activities in “water table fields”?	<p>A “water table field” has been understood to mean a very shallow perched water table. It is an area where groundwater is trapped above a soil layer that is impermeable; in this case being the clay layer and forms a lens of saturated material in the unsaturated zone. The clay layer is thus important for the farming community as it retains soil moisture important for cultivation. Disturbance of this clay layer reduces the capacity of the soil to retain moisture from rainwater and/or irrigation, which leads to reduced productivity of the soil.</p> <p>Drilling in the area will indeed disturb the clay layer, however this will be localized and casing</p>	Appendix IV - Details of the Public Participation Process





				<p>the borehole to 30m will thus mitigate the potential loss of moisture on the disturbed area.</p> <p>The borehole will also be grouted below the contact with any water that is encountered during the drilling of the boreholes in order to ensure that any shallow water does not drain over future time down the borehole into a lower aquifer.</p>	
<p>Mr Japie Loubser, Milnex CC Environmental Consultant</p>	<p>X</p>	<p>2017-02-08, Public Meeting, Uurpan Safari Lodge</p>	<p>How will you manage leakages of water being lost during the drilling process?</p>	<p>Any borehole within 500 m of the drill site will be continuously monitored during drilling. If during drilling a cone of depression is detected, drilling will be stopped immediately. In order to undertake determine the root cause of the cone of depression and to establish and implement mitigation measures.</p> <p>The borehole shall grouted below the contact with any water that is encountered during the drilling of the boreholes in order to ensure that any shallow water does not drain over future time down the borehole into a lower aquifer.</p>	<p>Appendix IV - Details of the Public Participation Process</p>

<p>Mr Arno van Zyl, Landowner</p> 	X	<p>2017-02-08, Public Meeting, Uurpan Safari Lodge</p>	<p>How will De Beers ensure that "high potential arable land"/"water table fields" are not disturbed during drilling? The best way to describe this land is that within the depth of 1.5 to 2.4 m. you have high potential soil for cultivating. Below this level you find clay or hard rock, which creates a favourable medium for plants such as mealies, nuts, etc. to grow. When this clay/rock plug is broken, the water drains through to lower levels and you lose your high potential land.</p>	<p>Drilling in the area will indeed disturb the clay layer, however this will be localized and casing the borehole to 30m will thus mitigate the potential loss of moisture on the disturbed area. The borehole will also be grouted below the contact with any water that is encountered during the drilling of the boreholes in order to ensure that any shallow water does not drain over future time down the borehole into a lower aquifer. Any borehole within 500m of the drill site will be continuously monitored during drilling. If during drilling a cone of depression is detected, drilling will be stopped immediately. Water levels will be ascertained prior to drilling. Any loss or damage to the landowner as a result of De Beers' activities will be investigated and compensated for.</p>	<p>Appendix IV - Details of the Public Participation Process</p>
<p>Mr Japie Loubser, Milnex CC Environmental Consultant</p>	X	<p>2017-02-08, Public Meeting, Uurpan Safari Lodge</p>	<p>Will De Beers do hydrogeological studies?</p>	<p>For the purpose of the application and the proposed prospecting activities, the hydrology of the area is well understood. However should the proposed prospecting activities prove to be positive an mining right be applied for more hydrogeological studies</p>	<p>Appendix IV - Details of the Public Participation Process</p>

				will need to be undertaken to ascertain the how will proposed mining impact on the hydrology of the area.	
Mr P.C Le Roux, Landowner of Portion 2 (RE), 3 and 18 (RE) of the farm Doornpan 371 IO	X	2017-02-09 via emailed comment sheet.	Should any drilling be conducted, we would like to be notified in advance. The area where such drilling activities would be conducted should be decided in consultation with the owner of the land.	All prospecting activities are undertaken in consultation with surface owners in order to ensure that the day to day running of the surface owner's activities are not adversely impacted. This also enables development of fit for purpose mitigation measures that takes into consideration the limitations of the area in question.	Appendix IV - Details of the Public Participation Process
G.J Seelamo, resident in Schweizer Reneke	X	2017-02-16 via email comment.	I am a resident of Mamusa in Schweizer- Reneke where a lot of mining activities have been taking place for decades without proper introduction or information to it. Having obtained your contact details, I hope more and formal information and introductory into this area will materialize. This area has been my PASSION for more than three decades.	Thank you for your comment, which is noted.	Appendix IV - Details of the Public Participation Process
Mr Samuel M. Mankuroane, Paramount Chief (Kgosi), Taung Community.	X	2017-02-20 via emailed comment sheet.	Your invitation is a blessing in disguise for the rural poor. Our community has been maliciously marginalised from benefiting collectively in the mining industry. Unemployment is very high in	Thank you, your constructive comment is noted.	Appendix IV - Details of the Public Participation Process


			our district, in particular in Taung. As a potential investor, we have been longing to have an investigator who is a renowned expert in mining, especially diamonds. Consultation and public participation is a key to access benefits in mining. Your vision, mission and strategic objective came at the right time.		
Mr Japie Loubser, Milnex CC Environmental Consultant	X	2017-02-08, Public Meeting, Uurpan Safari Lodge	Will De Beers conclude an agreement with the surface owner prior to commencement of any prospecting activities?	Yes. As soon as an environmental authorisation is granted and the prospecting right is executed, De Beers will contact the surface owner with the goal of concluding an agreement regarding matters such as access arrangements, safety and security protocols, hours of work, etc. This agreement will be concluded even before work commences.	Appendix IV - Details of the Public Participation Process
Mr Aron Motswana, Mumasa Local Municipality	X	2017-02-08, Public Meeting, Uurpan Safari Lodge	As a community and on behalf of the local municipality, we appeal to De Beers to involve us throughout the process. We are dealing with a current situation where the DMR has issued mining right in our area, but where we as a community and a local municipality were not	Prospecting is listed under the NEMA 2014 EIA Regulations as an activity that requires a Basic Assessment process. This includes public consultation. Mining is listed as an activity that requires a full Environmental Impact Assessment. It is also a requirement to compile a Social and Labour Plan and	Appendix IV - Details of the Public Participation Process





			<p>consulted. All we ask for is that the current and possible future process of a mining right application be open, transparent and fair to allow our local SMME's an opportunity to become involved.</p>	<p>apply for various other environmental authorisations, such as water use, waste management and air emission licences. Substantially more public consultation is required for each permitting stream. In particular, consultation with local communities and municipalities is a prerequisite for issuing of various permits and licences associated with commencing mining activities. Should these processes not be followed, the applicant will be in contravention of various provisions of environmental legislation and the Constitution. Such a contravention is not without consequences and any aggrieved party can approach the Department of Environmental Affairs, the DMR or the Courts for relief and hold offenders accountable.</p>	
<p>Ms Yolanda Botha, Landowner</p>	<p>X</p>	<p>2017-02-08, Public Meeting, Uurpan Safari Lodge</p>	<p>Will the people who do the drilling camp on landowners' farms?</p>	<p>No camp will be established on site as everyone working for or on behalf of De Beers will be accommodated on commercial accommodation establishments.</p>	<p>Appendix IV - Details of the Public Participation Process</p>
<p>Mr Tshepo Madevu, Madevu's Trading Enterprise CC</p>	<p>X</p>	<p>2017-02-08, Public Meeting,</p>	<p>When De Beers starts mining, will it accommodate small emerging mining</p>	<p>This application is for prospecting only. It is a process that generates no</p>	<p>Appendix IV - Details of the Public Participation Process</p>

		Uurpan Safari Lodge	contractors? Does De Beers have a database of suppliers that we could be registered on?	income and is short lived. Before there can be any discussions about mining, De Beers must first confirm that there is an economically viable source of kimberlite. Should this be confirmed, De Beers can then make a separate application for a mining right. In regard to the current process, the ground geophysical work is done in-house by De Beers' employees. Drilling will be, however put out to tender. In regard to your query about the database, you are welcome to apply to be registered on De Beers' procurement system.	
Ms Mamisi Mere, Community Member of Amalia	X	2017-02-08, Public Meeting, Uurpan Safari Lodge	Have you already identified specific farms where you want to undertake prospecting activities?	Yes, De Beers have. Please refer to the demarcated application area reflected in the A3 map attached to the documentation that you have been provided with. De Beers have identified a number of anomalies within this application area. The first step will be to do ground geophysical studies to ground truth the anomalies identified by airborne survey. Should the results of ground geophysics prove positive then core drilling will be done. To determine the presence of kimberlite and should the core drilling yield	Appendix IV - Details of the Public Participation Process



				positive results, further large diameter drilling will be done.	
Ms Mamisi Mere, Community Member of Amalia	X	2017-02-08, Public Meeting, Uurpan Safari Lodge	Once drilling commences, how will this impact residents in the communities surrounding the farms? We are concerned about health hazards such as noise and air pollution.	De Beers have committed to do no drilling within 500m of a dwelling. Please remember that noise decreases with distance. The drilling method does not result in dust.	Appendix IV - Details of the Public Participation Process
 Mr Japie Loubser, Milnex CC Environmental Consultant	X	2017-02-08, Public Meeting, Uurpan Safari Lodge	Will De Beers undertake any activities during planting or harvesting times?	Should a prospecting right be granted, De Beers will have five years in which to undertake prospecting activities. This right can be extended by a further three years. De Beers have sufficient time within which to complete prospecting activities. De Beers will work closely with the surface owner(s) to agree on the most suitable and convenient time to undertake activities when it will cause the least disturbance for the surface owner(s). Sensitive times such as planting and harvesting, including mating and breeding seasons will be avoided.	Appendix IV - Details of the Public Participation Process
Mr P.C Le Roux, Landowner of Portion 2 (RE), 3 and 18 (RE) of the farm Doornpan 371 IO	X	2017-02-09 via emailed comment sheet.	Safety on farms is a concern. Before accessing any of the stated portions for the prospecting rights, we would like to be notified.	De Beers will ensure that the surface owners are made aware of the schedule of the prospecting activities and the activities.	Appendix IV - Details of the Public Participation Process

Mr P.C Le Roux, Landowner of Portion 2 (RE), 3 and 18 (RE) of the farm Doornpan 371 IO	X	2017-02-09 via emailed comment sheet.	The majority of the stated portions for the prospecting rights represents crop fields which cannot be disturbed, especially in season.	Thank you for raising your concern. Should a prospecting right be granted, De Beers will have five years in which to undertake prospecting activities. This right can be extended by a further three years. De Beers have sufficient time within which to complete prospecting activities. De Beers will work closely with the surface owner(s) to agree on the most suitable and convenient time to undertake activities when it will cause the least disturbance for the surface owner(s). Sensitive times such as planting and harvesting seasons will be avoided.	Appendix IV - Details of the Public Participation Process
Mr K.B Lekoko, Tiremining Company 	X	2017-02-14 via email comment sheet	I have been waiting for this opportunity for mining to come to the area. I have communicated with other farms regarding mining but I have failed. Mining is my life and I would appreciate it if you could give me a chance to work for the mine.	The proposed prospecting activities have no employment opportunities as it is both short lived and has no guarantees, however should the proposed prospecting activities prove positive and advance you will be considered.	Appendix IV - Details of the Public Participation Process
Molutsi Gabriel	X	05 February 2018 registration and comment Sheet from Delareyville, library	I understand that this project will create so many job opportunities for the people of South Africa, especially the Youth. This project will benefit both you and us. I	The proposed prospecting application does not include mining and thus has no job opportunities. You have been	Appendix IV - Details of the Public Participation Process

			<p>would like to be selected to participate in this project.</p> <p>We need “mines” projects like this is in South Africa. This “Basic Assessment process” will uplift our country to the higher level. Would you consider me please feel free to contact me or email me as soon as you can.</p> <p>God bless you for creating this Basic Assessment process.</p>	<p>registered as Interested and Affected Party for the Proposed Prospecting right application.</p>	
Tumisang Legobate	X	<p>05 February 2018 registration and comment Sheet from Delareyville, library</p>	<p>What I can say is that this project is good opportunity to young people and lack of employment will decrease. Public consultation is one of the key regulatory tools employed to improve transparency. Transparency of the public consultation will increase and decision making process. Being part of this process will make a difference towards and my goal is to improve the efficiency. This project is great because many people will be employed and will get the experience. The project should improve community consultation and what can I</p>	<p>The proposed prospecting application does not include mining and thus has no job opportunities. Interested and Affected parties shall be updated with regards to the proposed prospecting activities and authorisation process.</p>	<p>Appendix IV - Details of the Public Participation Process</p>

			say the community consultation should be an important part of any community development project. Without it, the new development may not be used to its full potential.		
Tumelo Kgage	X	05 February 2018 registration and comment Sheet from Delareyville, library	This project must develop and invest in young entrepreneurs. To help with the growth of the economy	The proposed prospecting activities provides no profits to De Beers but only information gathering exercise. No commitment in this regards cannot be made at this stage.	Appendix IV - Details of the Public Participation Process
Kgotliso Josias	X	06 February 2018 via email	Thank you I have received the mail and will go through the attachments and comment were possible as I am also highly I&AP.	Please be advised that you have been registered as Interested and Affected Party for the Proposed Prospecting right application.	Appendix IV - Details of the Public Participation Process
Lebogang Wesley Mekwe	X	06 February 2018, via Email and telephonic conversation.	<p>Thank you I have received the mail and will go through the attachments and comment were possible as I am also highly I &AP.</p> <p>Can you please share some light of how the process will unfold, what will be the benefits for me?</p>	<p>Please be advised that you have been registered as Interested and Affected Party for the Proposed Prospecting right application.</p> <p>The application is for prospecting right which is intended to determine whether or not diamondiferous kimberlites within the areas applied for. The results of prospecting activities can neither be predicted nor predetermined. As registered Interested and Affected Party (I&APs) you will be notified of</p>	Appendix IV - Details of the Public Participation Process






				the decision for the Environmental Authorisation by the department responsible for mineral resources and be given an opportunity to appeal the decision. You will also be updated once the proposed prospecting right is granted and the activities to be undertaken on the property will be discussed with surface owners.	
Lebogang Mokapadi	X	19 February 2018 registration and comment Sheet from Delareyville, library	We want all post must be advertised in Tswaing Community to improve the service and to decrease the unemployment rate.	The proposed prospecting activities has no job opportunities as it requires specialised skills and it is short lived.	Appendix IV - Details of the Public Participation Process
Kgotliso Josias Surface Owner	X	10 February 2018, via email	<p>Name of the partition: Mr Kgotliso Josias Tsoelesa. Tell no: 0729139269 / 0732676494.</p> <p>I'll like to register as an interested and affected party and comment on draft basic report can you please send me the (BA report form) for the application for environmental authorisation.</p> <p>Farm name: koppiesfontein 52 ho Application area: a portion of 3 and portion of 4. Magisterial district: Dr Ruth</p>	Mr K Josias has been registered as Interested and Affected Parties (I&APs) and the BA&EMPr was sent on the Monday, 12 February 2018.	Appendix IV - Details of the Public Participation Process


			Segomotsi mompati district municipality north west.		
Ntjanyana Joseph Sekese	X		<p>I MR. N.J Ntjanyana hereby request information about portion at farm Swarts Rust 379 IO: Portion 6, Portion 11 and Portion 7.</p> <p>The main issue is that: We have investors and we are looking forward to be in partnership with DeBeers group about the land.</p> <p>And I can be reached at any time convenient to you at 078 103 0704 or email me at ntjanyananj@gmail.com</p>	<p>As per our telephone conversation, you have been registered as Interested and Affected party for the application.</p> <p>The application is for prospecting right which is intended to determine whether or not diamondiferous kimberlites within the areas applied for. The results of prospecting activities can neither be predicted nor predetermined and thus at this point in time, De Beers in not in a position to enter into partnership with any organization and/or individuals. Notwithstanding the above, De Beers will continually consult with surface owners throughout the prospecting activities to ensure that surface owners are fully aware of activities undertaken in their properties.</p>	Appendix IV - Details of the Public Participation Process
		12 February 2018, via Email and telephonic conversation.			
Lawful occupier/s of the land	X				
Landowners or lawful occupiers on adjacent properties					



Municipal Councillor					
Municipality					
Organs of state (Responsible for infrastructure that may be affected Roads Department, Eskom, Telkom, DWA.					
Communities					
Dept. Environmental Affairs					
Department of Rural, Environmental and Agricultural Development					
Other Competent Authorities affected					
Natasha Higgitt (South African Heritage Resources Agency)	X	13 October 2017	<p>The BAR notes that a Heritage Impact Assessment (HIA) will be conducted prior to the establishment of all prospecting boreholes.</p> <p>The pending HIA must assess all types of heritage as defined in the National Heritage Resources Act, Act</p>	<p>A heritage survey by qualified archaeologist is required prior to any site activities on undisturbed land or access routes. If any heritage resources are discovered as a result of the prospecting activities, such activities will cease with immediate effect and a qualified archaeologist</p>	<p>J) Assessment of each identified potentially significant impact and risk</p>

			<p>No 25 of 1999 (NHRA) which includes but is not limited to palaeontological and archaeological resources, built environment, burial grounds and graves, living heritage and cultural landscapes. The HIA must comply with section 38(3) of the NHRA and must be conducted by relevant qualified specialists. The HIA must be submitted to SAHRA before further comments can be issued. No prospecting activities may commence without comments from SAHRA.</p>	<p>will be commissioned to assess their significance and determine appropriate mitigation measures.</p>	
<p>Theophilus Rikhotso</p> 	X	21 February 2018	<p>As per our conversation clarification is required with regards to the interim comment which state that "The pending HIA must assess all types of heritage as defined in the National Heritage Resources Act, Act No 25 of 1999 (NHRA) which includes but is not limited to palaeontological and archaeological resources, built environment, burial grounds and graves, living heritage and cultural landscapes. The HIA must comply with section 38(3) of the NHRA and must be</p>	<p>To provide clarity to the Competent Authority, the above prospecting activities noted above that require SAHRA comments before commencing refer to the invasive drilling and ground clearance activities, as these are the activities that will have a direct impact to possible heritage resources located within the proposed prospecting area. Before these invasive prospecting activities commence, an HIA that complies with section 38(3) of the NHRA must be conducted</p>	<p>J) Assessment of each identified potentially significant impact and risk</p>

			conducted by relevant qualified specialists. The HIA must be submitted to SAHRA before further comments can be issued. No prospecting activities may commence without comments from SAHRA".	by a suitably qualified heritage specialists and submitted to SAHRA for comment in terms of section 38(4) and 38(8) of the NHRA.	
<u>OTHER AFFECTED PARTIES</u>					



Topography

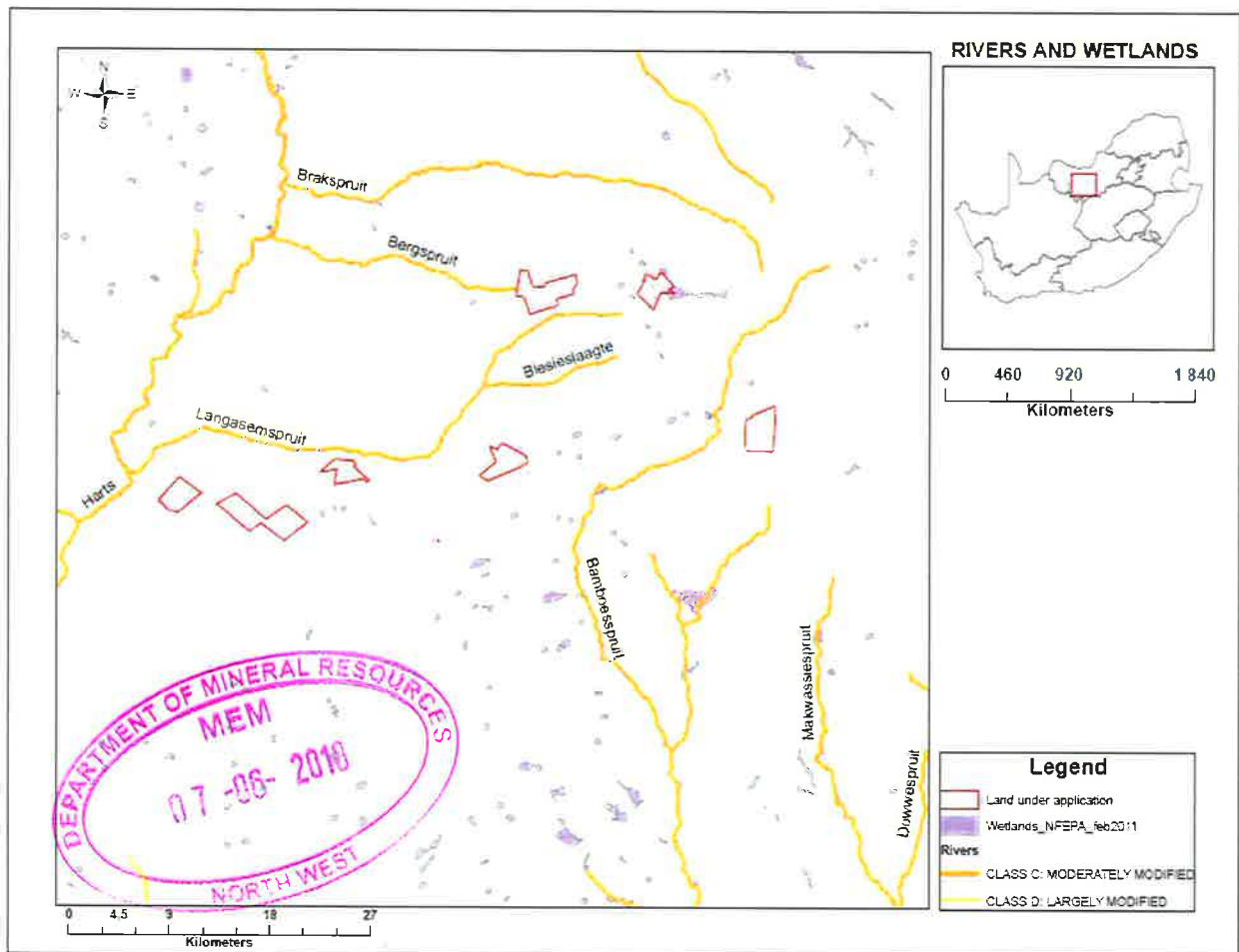
The area consist of irregular undulating flat, plains, hills and mountainous areas. The elevation ranges from 1335 meters above sea level (m.a.s.l.) along low lying areas such as drainage lines and rivers to 145 m.a.s.l in high lying hills.

Climate

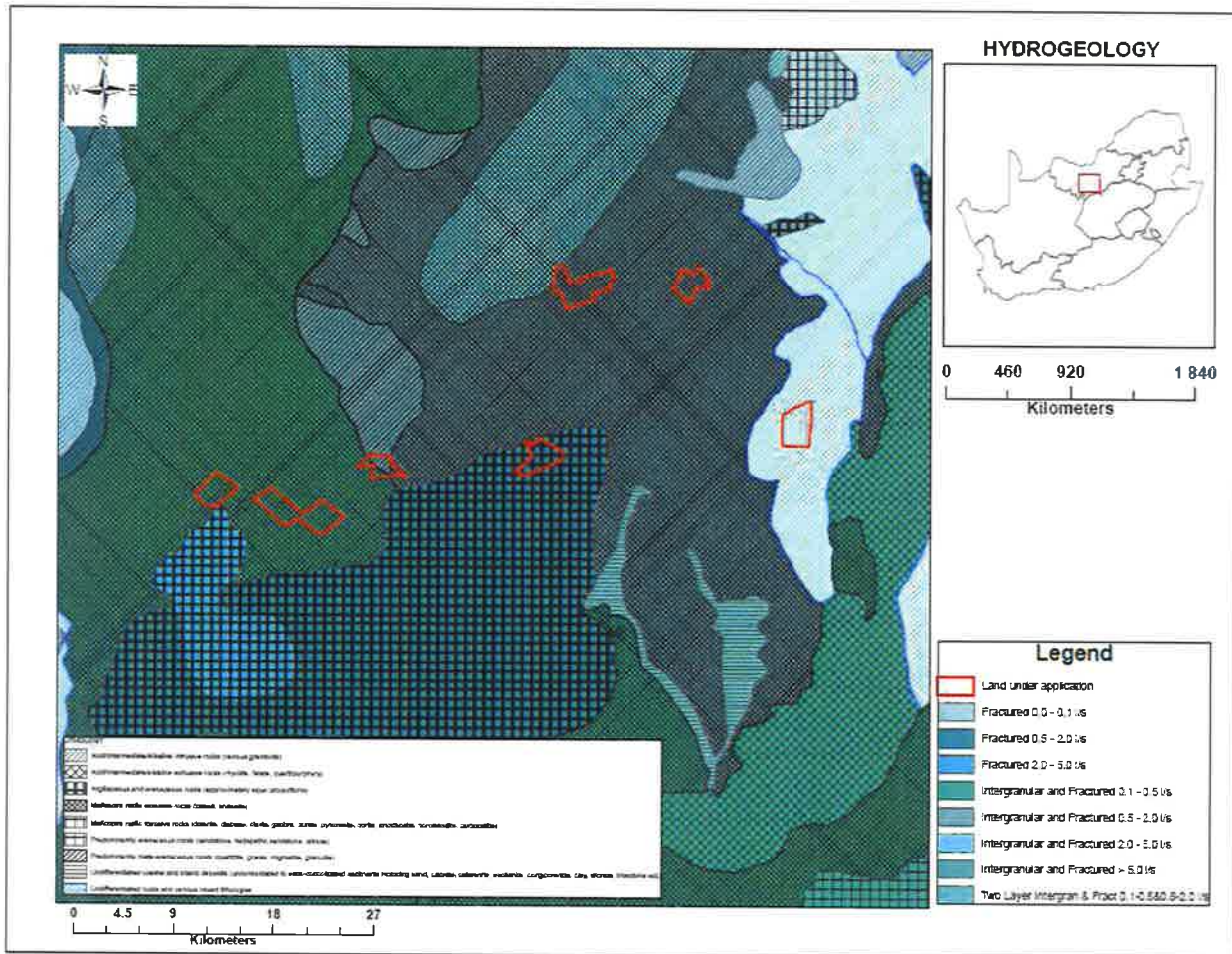
The study area is described as semi-arid and receives variable rainfall with scattered thunder storms and flooding of about 300 to 600mm of rain per year received mainly in January and no rain in June. The monthly distribution of average daily maximum temperature ranges between 17°C to 31°C in summer and the average minimum temperature reaches 0°C during the winter night.

Water Resources

The proposed prospecting license areas fall within Quaternary Catchment Area C31E. The Langasemspruit, Bamboesspruit, Bergspruit and Brakspruit are the main rivers flowing within the applied for area. These rivers all feed into the main Harts River, and are all classified as class C-moderately modified rivers. The area applied for is situated approximately 3Km from the Hart River and 65Km north of the Vaal River. There are no major dams located in the area, only a few small natural wetlands and pans.



The area under application is underlain by intergranular and fractured lithologies of mafic and ultramafic extensive rocks, undifferentiated coastal and inland deposits, argillaceous and arenaceous rocks, and meta-argillaceous rocks. (CSIR River Health Programme, 2005). These aquifer descriptions are illustrated in the above figure.

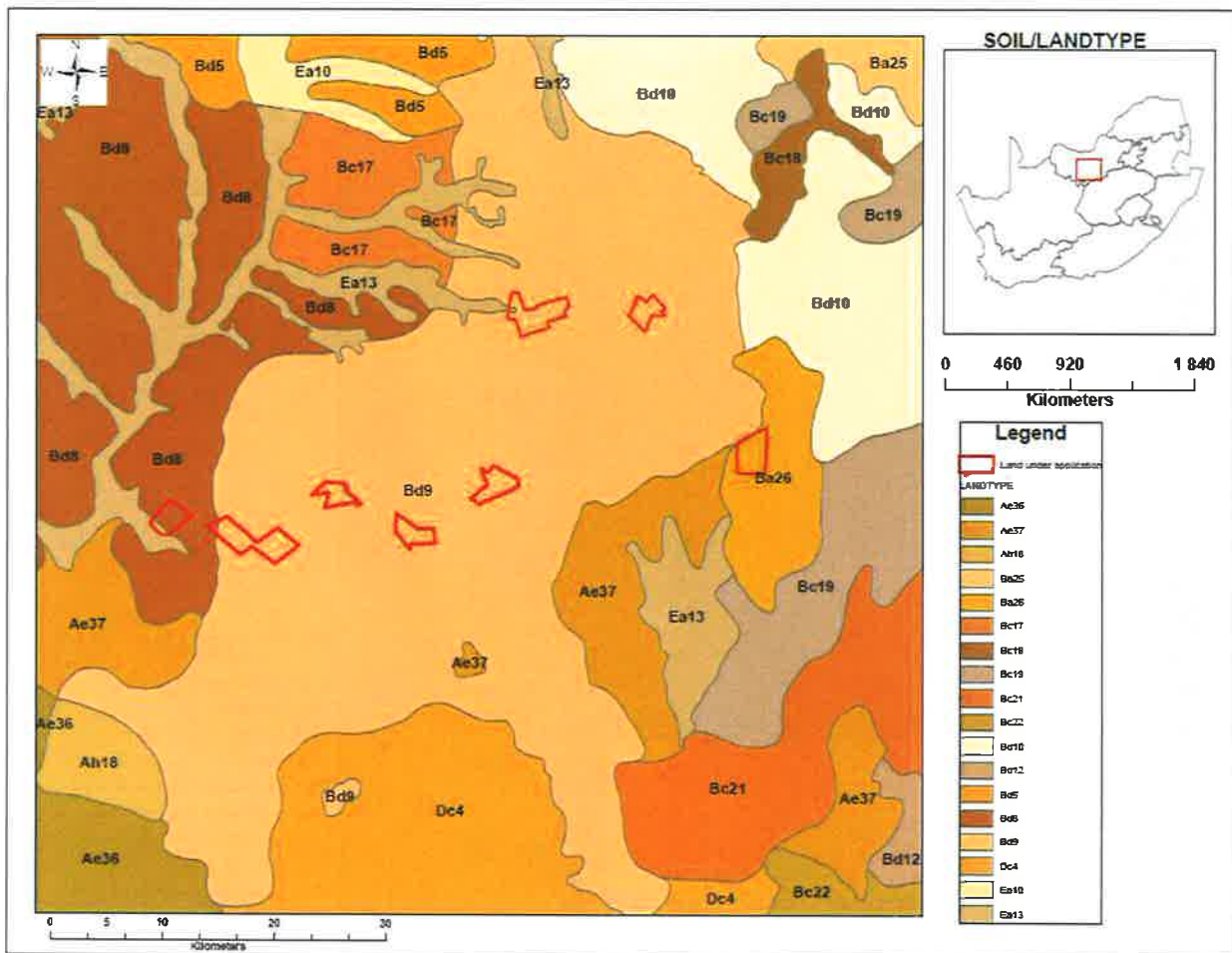


Soil and land capability

There are four types of soil in the area which is applied for. The first two (Bd8 and Bd9) are two different Plintic catena red soils. Soil Bd8 is contributed by lavas of the Ventersdorp Supergroup, calcrete and basement granite, while soil Bd9 is contributed by Ventersdorp lava, sandstone, mudstone and shale of the Eccia Group, calcrete and Karoo dolerite. The third soil type is a vertic, melanic, red structure diagnostic horizon soil (Ea13), which is contributed by andesitic lavas of the Ventersdorp Supergroup, calcite and basement granite. The final soil type being Ba26 is red dystrophic and/or mesotrophic which is widespread in upland duplex, while margalitic soils are rear, which is formed by the Witwatersrand quartzite and shale with Ventersdorp lava and Basement Complex granite in certain areas.

The relative distribution of the different soil/land types occurring in the area is shown in the figure below.

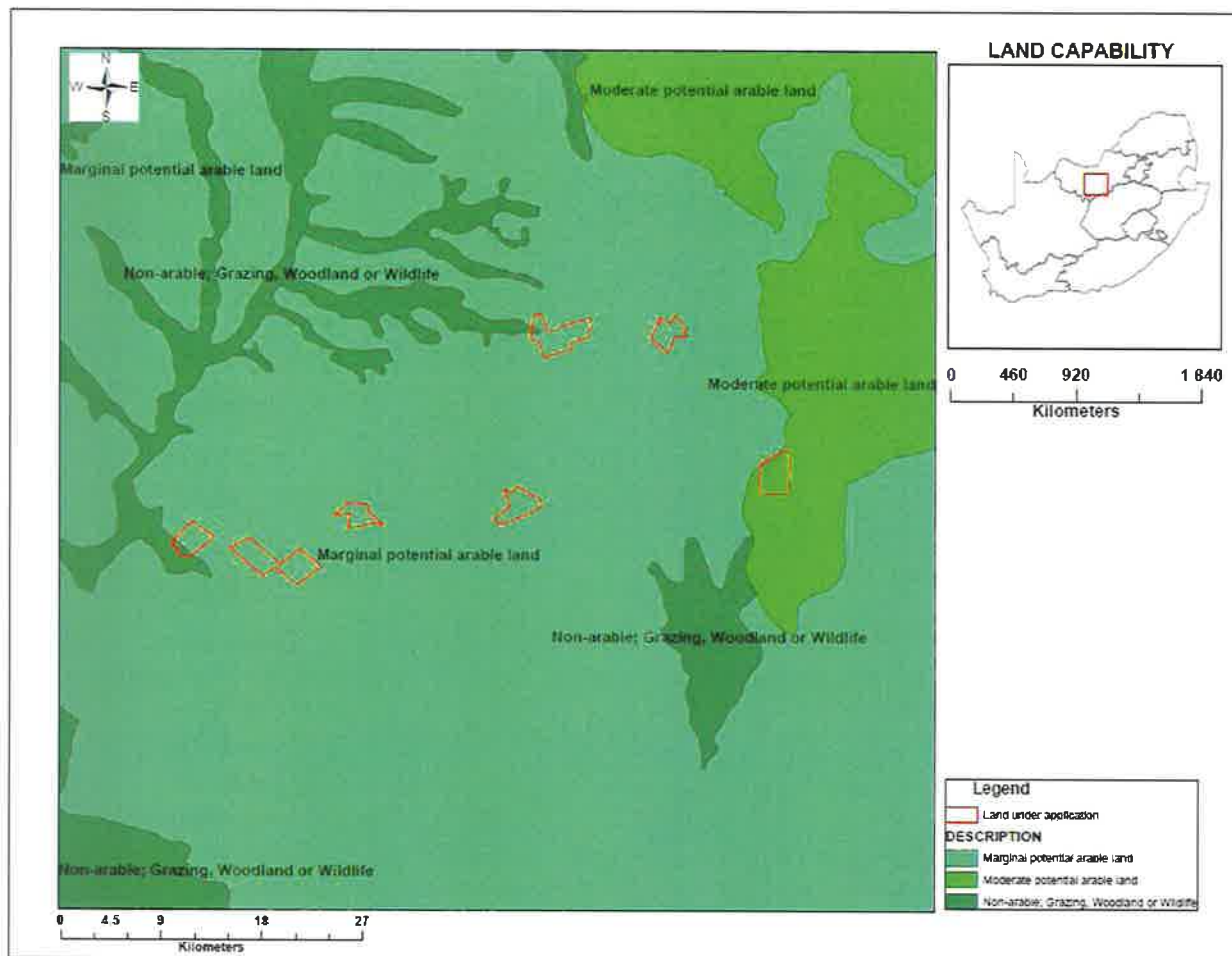




The area in which the proposed prospecting right is located Consist of various land capabilities ranging from non-arable, grazing, woodland or wildlife to marginal potential arable land and including moderate potential arable land. Mainly Marginal potential arable land is characterized by severe limitations restrict the choice of plants and limit their use to recreations and wildlife habitat or require very careful management, or both. The next largest part is moderate potential arable land which consist of soils have very severe limitations that restrict the choice of plants or require very careful management or both. Limited portion of the land is non-arable, grazing, woodlands or wildlife with severe limitations to the choice of plants or require very careful management and is mainly limited to pasture, rangeland and wildlife habitat.



Land Capability map is provided below.

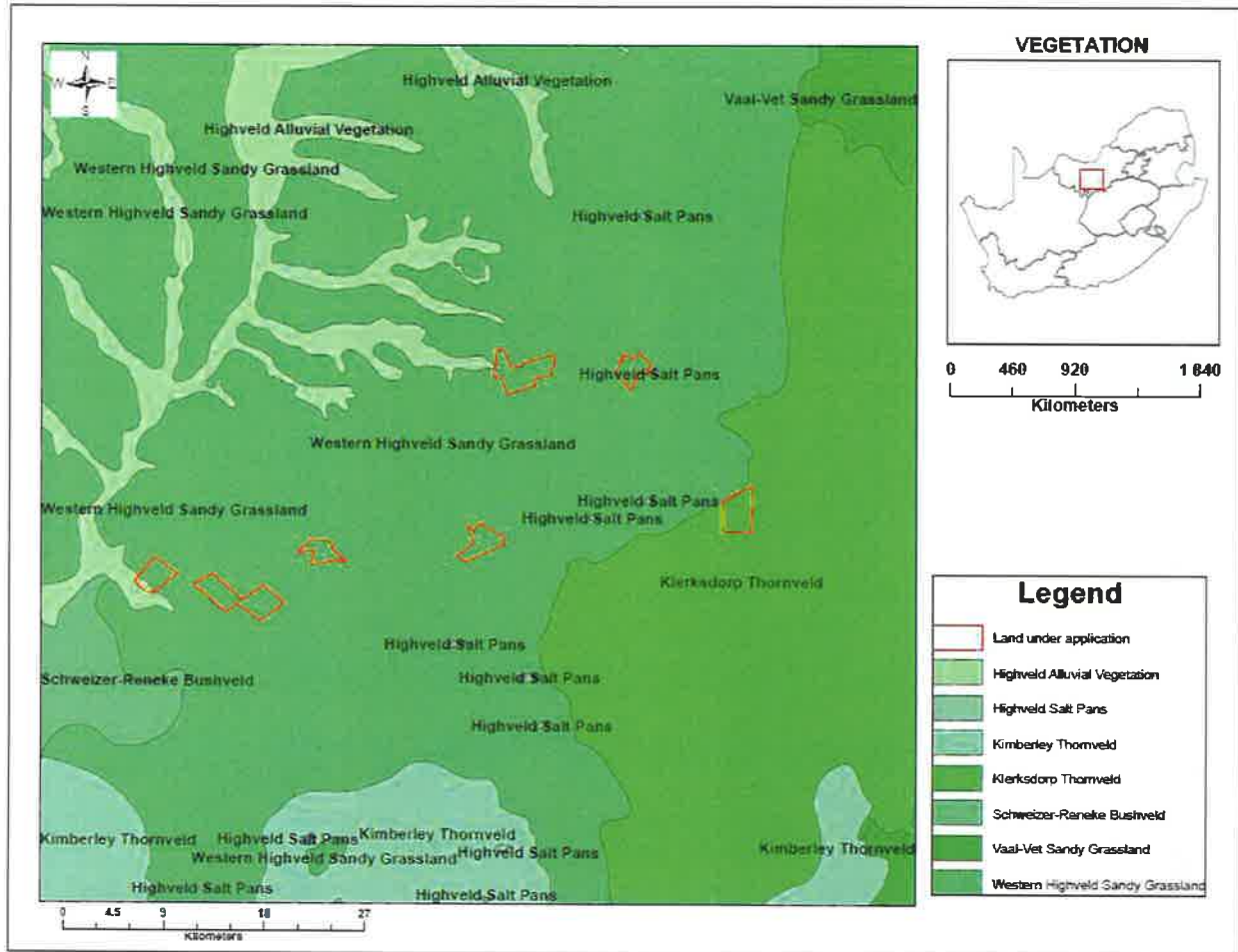


Vegetation

The proposed prospecting license area falls within Savanna Biome and Grassland Biome. The Savanna Biome mainly consists of Kimberley Thornveld and Schweizer-Reneke Bushveld, the Grassland Biome which includes the Western Highveld Sandy Grassland, and the Highveld Salt Pans and Highveld Alluvial Vegetation of the Azonal Biome. The Kimberley Thornveld is considered least threatened with only 2% conserved in the Vaalbos National Park, Sandveld, Bloemhof Dam and the S.A. Lombard Nature Reserve. The Schweizer-Reneke Bushveld is endangered but not conserved, and has largely been transformed by cultivation. The Western Highveld Sandy Grassland is also a least threatened vegetation type, with 6% conserved in the Marakele Park region, while a very small portion of the Highveld Salt Pans is conserved in the Vaalbos National Park, Bloemhof Dam and S.A. Lombard Nature Reserve. The Highveld Alluvial Vegetation is considered as least threatened as only 10% is conserved in the Barberspan, Bloemhof Dam, Christiana, Faan Meintjies, Sandveld, Schoonspruit, Soetdoring and Wolwespruit Nature Reserve areas.



These vegetation types are shown below.

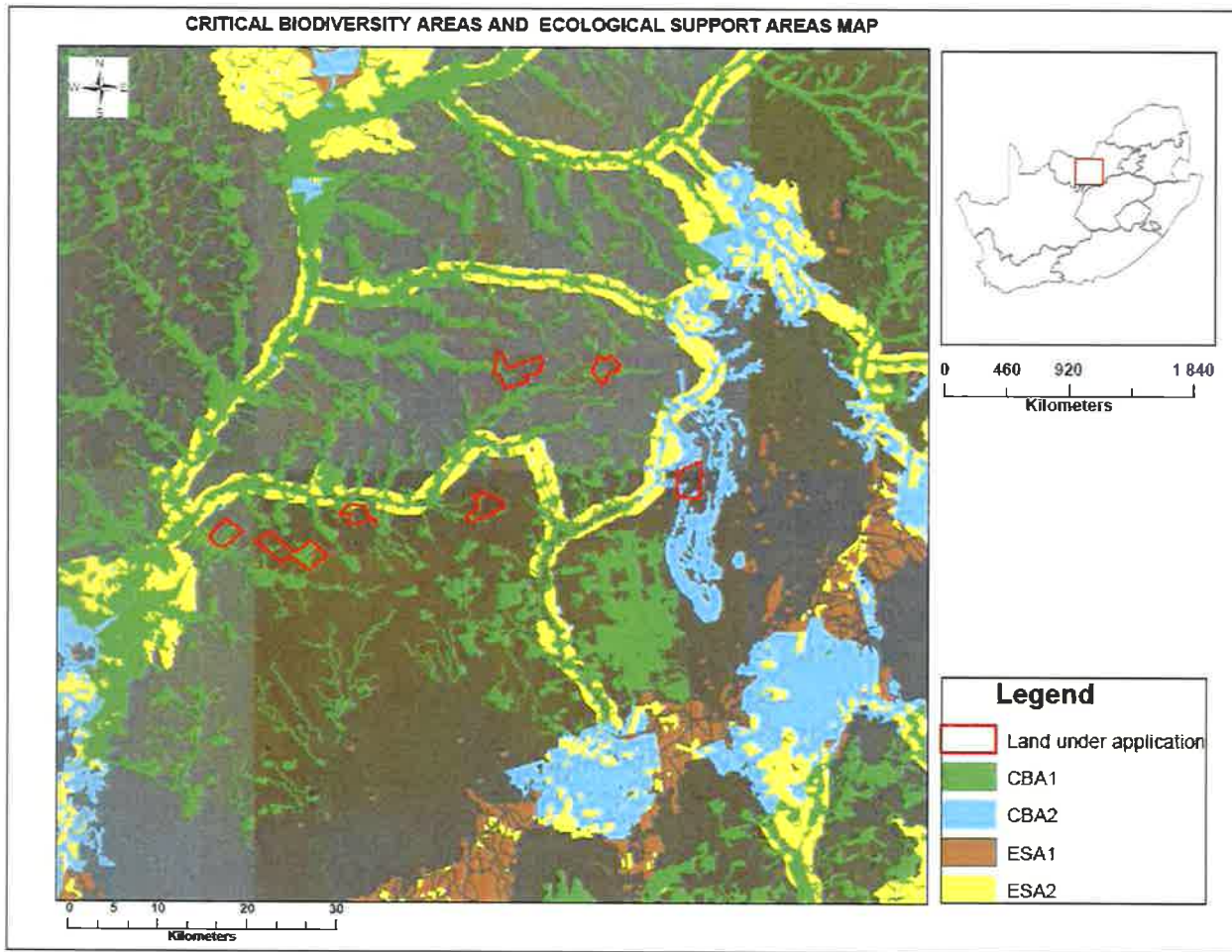


Biodiversity

Some portion of the area under application has been classified as Critical Biodiversity Areas (CBA) level 1 where the amount of natural vegetation endemic to the area is less than biodiversity target and therefore all remaining patches of the vegetation units are of high conservation priority and further impacts on natural vegetation must be avoided. The ecological support area (ECAs) which are areas that support the ecological functioning of critical biodiversity areas has been classified as both natural and disturbed.

Although large portions of each of the proposed prospecting areas are transformed by cultivation, some areas remain untransformed and relatively undisturbed, comprising natural habitat that is important in maintaining local flora and fauna communities and ecosystem processes.





The Birds species that are known to naturally occur in the North West region as a whole are summarized in Table below. This however does not imply that all of these species will occur at any given place in the region as a whole (source: Duncan Butchart, 2001, Wildlife of the Lowveld, common animals and plants).



Species category	English name	Scientific name	Reporting rate (%)
Endangered	Saddlebilled Stork	<i>Ephippiorhynchus senegalensis</i>	2-8.2
Vulnerable	Pinkbacked Pelican	<i>Pelecanus rufescens</i>	< 2
	Whitebacked Night Heron	<i>Gorsachius ieuconotus</i>	< 2
	Cape Vulture	<i>Gyps coprotheres</i>	8-20
	African Whitebacked Vulture	<i>Gyps africanus</i>	2-33
	Lappetfaced Vulture	<i>Torgos tracheliotos</i>	2-28
	Tawny Eagle	<i>Aquila rapax</i>	2-13
	Martial Eagle	<i>Polemaetus bellicosus</i>	7-17
	Bateleur	<i>Terathopius ecaudatus</i>	2-40
	African Marsh Harrier	<i>Circus ranivorus</i>	2-5
	Lesser Kestrel	<i>Falco naumanni</i>	> 17
	Blue Crane	<i>Anthropoides paradiseus</i>	7-22
	Grey Crowned Crane	<i>Balearica regulorum</i>	2
	African Finfoot	<i>Podica senegalensis</i>	2-4
	Kori Bustard	<i>Ardeotis kori</i>	14-28
	Whitebellied Korhaan	<i>Eupodotis cafra</i>	5-11
	Grass Owl	<i>Tyto capensis</i>	> 6

Socio-economic

The proposed prospecting license area is located in three municipalities namely Tswaing Local Municipality (TLM), Mamusa Local Municipality (MLM) and Maquassi Hill Local Municipality (MHLM). The three municipalities' forms part of different district municipalities, where TLM is part of Ngaka Modiri Molema District Municipality, while MLM forms part of Dr. Ruth Segomotsi District Municipality and MHLM forms part of Dr Kenneth Kaunda District Municipality. TLM is approximately 5 966km², while MML is 3681 km² and MHLM being 4,643 km², in extent. The population of TLM is 130 478 with 30 582 household, while MLM has 60 355 population with 14 625 household and MHLM has 77 794 population and 20 505 household. The average household size is four persons for all three municipalities. The population is distributed is at an average density of 21, 16 and 17 persons per km² for TLM, MLM and MHLM respectively, which reflect that a very low population density for all three municipalities and is a characteristics of rural area.

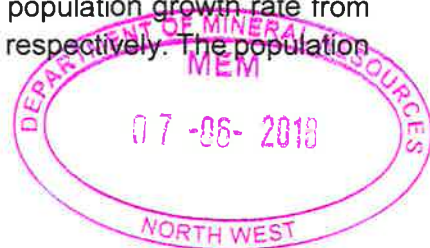


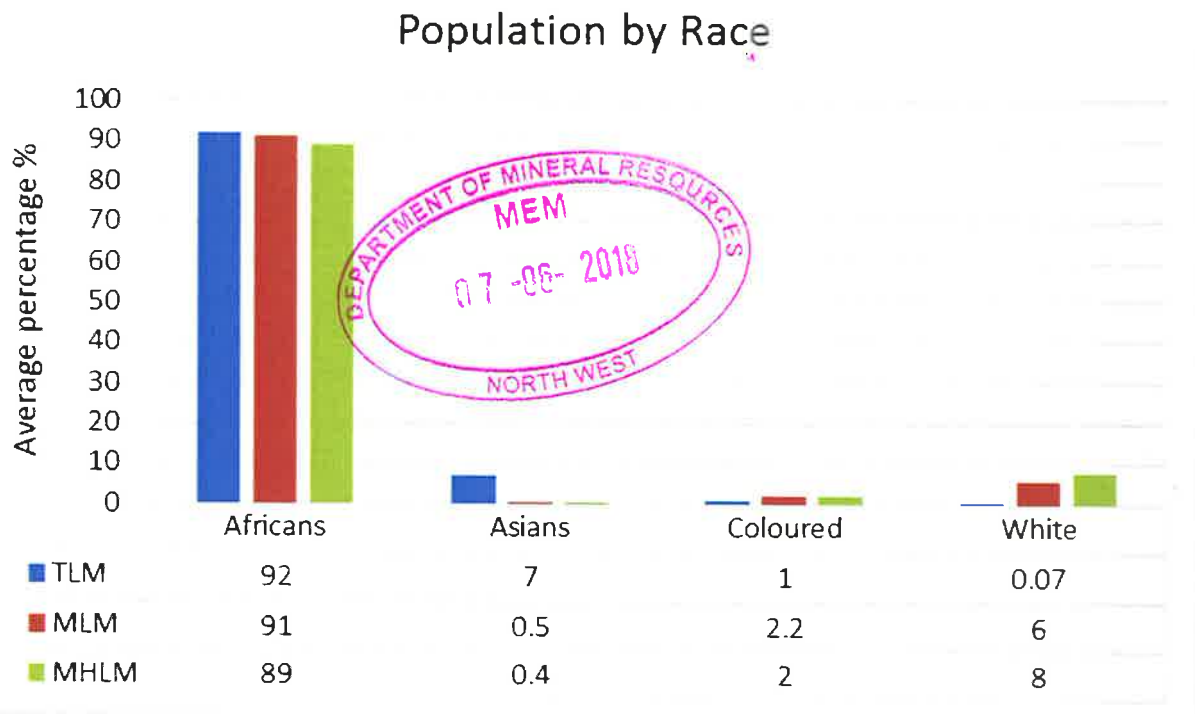
Tswaing Local Municipality						
Age Breakdown	Gender				Total	Percentage
	Male	%	Female	%		
0 to 4	8481	13.0	7959	12.2	16440	12.6
5 to 19	22964	35.1	21137	32.5	44102	33.8
20 to 29	10438	16.0	10699	16.4	21137	16.2
30 to 49	13309	20.4	13700	21.0	27009	20.7
50 to 64	6785	10.4	7046	10.8	13831	10.6
Over 65	3392	5.2	4567	7.0	7959	6.1
Total	65369	100.0	65109	100.0	130478	100.0

Mamusa Local Municipality						
Age Breakdown	Gender				Total	Percentage
	Male	%	Female	%		
0 to 4	4104	13.8	3923	12.9	8027	13.4
5 to 19	10200	34.3	9597	31.6	19797	33.0
20 to 29	5130	17.3	5492	18.1	10622	17.7
30 to 49	6277	21.1	6518	21.5	12795	21.3
50 to 64	2656	8.9	3018	9.9	5674	9.4
Over 65	1328	4.5	1811	6.0	3139	5.2
Total	29695	100	30359	100	60054	100

Maquassi Hill Local Municipality						
Age Breakdown	Gender				Total	Percentage
	Male	%	Female	%		
0 to 4	4979	12.9	4823	12.4	9802	12.6
5 to 19	11514	29.7	11280	28.9	22794	29.3
20 to 29	7157	18.5	7235	18.5	14392	18.5
30 to 49	9180	23.7	9257	23.7	18437	23.7
50 to 64	4123	10.6	4201	10.8	8324	10.7
Over 65	1789	4.6	2256	5.8	4045	5.2
Total	38741	100	39053	100	77794	100

TLM and MLM consist of more males to females for the age group 0 to 19, while the rest of the population constitute of more females than males. While MHLM consist of more males to females for the age group 0 to 19, with the age group 20 to 49 being equal for both male and female and the rest of the population constitute of more females to males. The population growth rate from 2001 to 2011 was 2.3%, 2.21% and 1.19% for TLM, MLM and MHLM respectively. The population by race is presented in the graph below:





From the above graph it can be concluded that all three municipalities are mainly dominated by Africans at above 88%, with both MLM and MHLM having white as the second highest at 6 and 8% respectively, while Asians are the second highest for TLM at 7%.

Economic active population and economic sectors

The percentage of economically active persons are 48% for TLM and MLM, while MHLM is 53%, having being viewed from 20 to 64 years old. The unemployment rate is 29% with youth unemployment being 40% for TLM, while for MLM's unemployment 35% with youth unemployment being 45.8% and MHLM's unemployment is 33% with youth unemployment being 53%.

The economic activities per sector for all three municipalities are dominated by Agriculture, community, and households with trade, transport, finance and construction to a limited. The economic cornerstone for all three municipalities is agriculture consisting of livestock, poultry, vegetable and other crops.

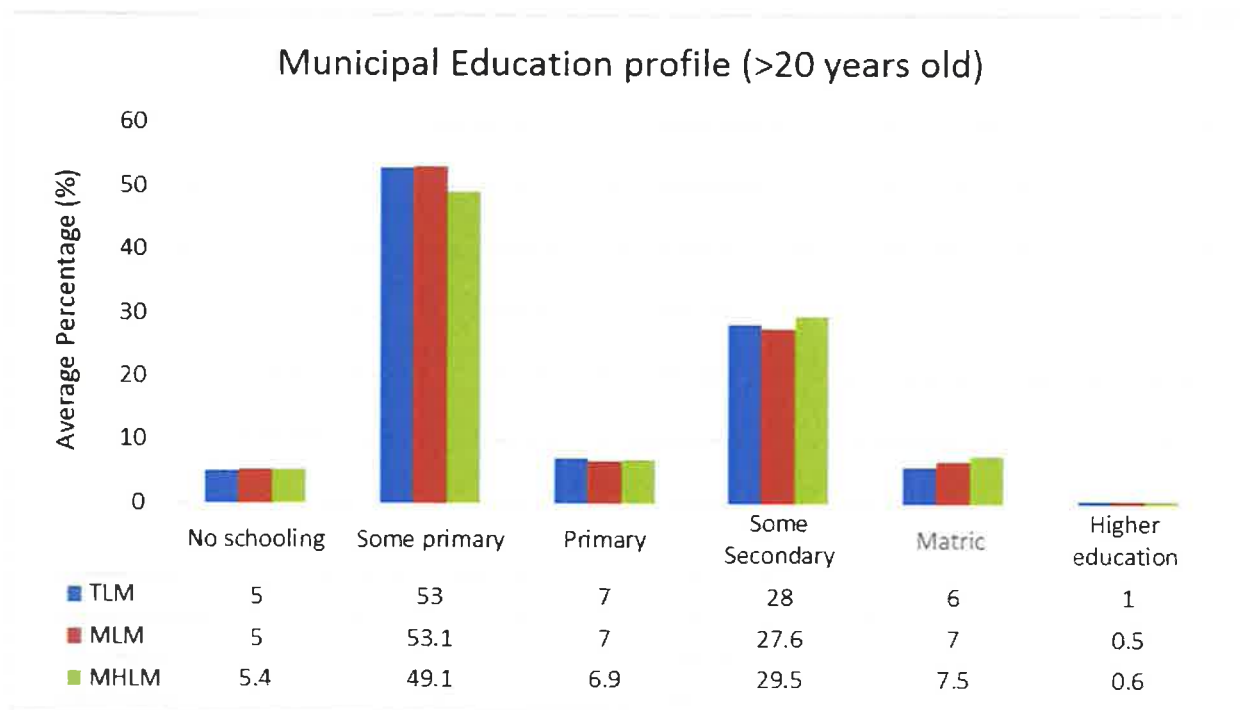
In terms of income:

- Households without income are 13% for TLM, while both MLM and MHLM are 15%. The majority of the households earn between R9 601 to R76 400 per annum at 60% for TLM, while both MLM and MHLM are at 57%. Every low percentage of households earn above R76 401 per annum for both municipality at 12 for TLM while both MLM and MHLM are 13%.

Education and literacy levels

All municipalities are characterised by large population who are considered illiterate or functionally illiterate as their education level range from no formal education to only primary school at 65% for both TLM and MLM while MHLM is 62%. The population with metric are 6% for

TLM, 7% for MLM and 8 for MHLM. Only approximately 1% of the population in all three municipalities have higher education.



HIV/AIDS

South Africa population is negatively affected by HIV/AIDS and poses some serious problems to the economic development. The municipalities' HIV prevalence is at 10.44% for TLM, while the HIV prevalence has not been reported for MLM and MHLM, however considered important as the provincial level has significantly increased. The prevalence of HIV/AIDS in the district has an impact on the labour force and the problem is associated with mining activities and the associated socio-economic conditions.

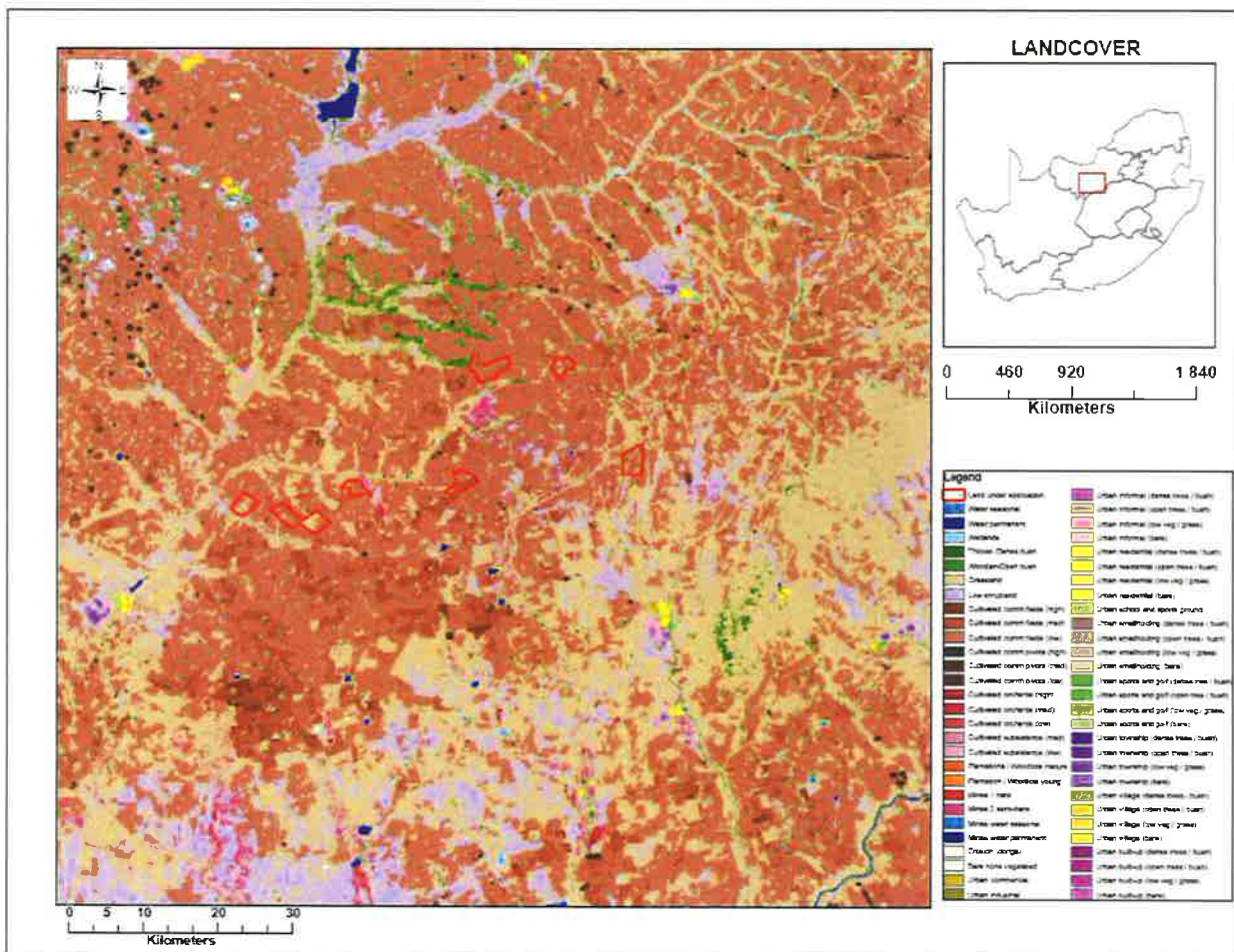
Cultural Heritage

No significant heritage sites were identified in the area, however for graves and remains of cement dams related to earth farming activities were reported for the MLM. MHLM is underlined by Rietgat formation of the Ventresdrop supergroup which are known for important Archaean stromatolite occurrences, however the area has generally low palaeontological sensitivity. The heritage attributes of the TLM is underlain by the Vaalian aged chert-rich dolomites of the Monte Christo Formation, Malmani Subgroup, Transvaal Sequence.

(b) Description of the current land uses.

The land cover and uses associated with the proposed prospecting right application area is shown in map below. The proposed prospecting right area is dominated by grassing and some limited cultivated fields, grasslands and low shrublands, with minor woodland/open bush areas. There are also urban townships and informal settlements with associated school sports grounds and golf courses. Some permanent water features, i.e. dams are also present close to the area of interest, as well as some mining activity.

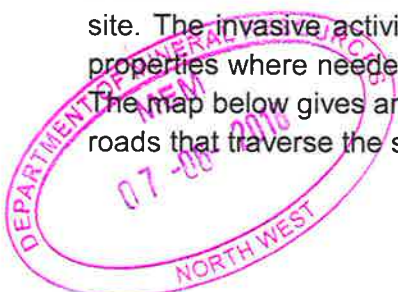


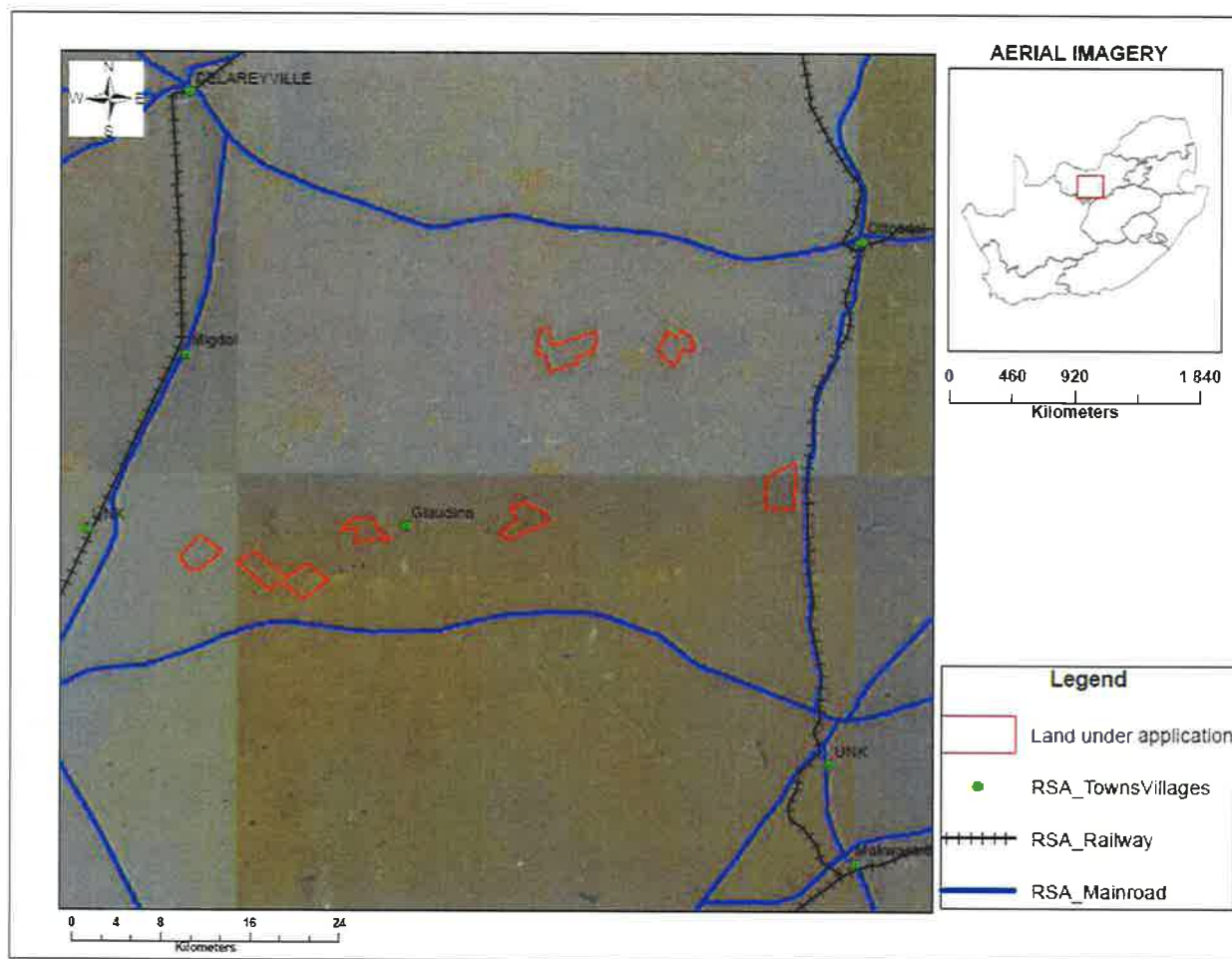


(c) Description of specific environmental features and infrastructure on the site.

The Langasemspruit, Bamboesspruit, Bergspruit and Brakspruit, as well as the Hartswater River are within close proximity to the proposed prospecting rights application areas. These rivers are classified as class C-moderately modified rivers. Impacts on these rivers and other water sources should be appropriately managed and remedied. Based on the outcomes of the initial prospecting phases (non-invasive activities), the location of any invasive activities such as drilling will be determined and the impacts on the identified water courses will subsequently be determined. The area also contains a number of trees and thicket stands, which should also be avoided as far as possible. It is expected that for the invasive activities (drilling), that only localised clearing of grass and shrubs are required in order to prepare a drill pad.

A number of urban villages and townships, as well as farmstead dwellings, outbuildings and other farm infrastructure occur in the area and these will be avoided as far as possible. The area also has a number of national and secondary roads and farm tracks that traverse the site. The invasive activities will seek to use existing roads and tracks in order to access properties where needed, it is not expected that any new access roads will be opened up. The map below gives an overview of the sites and the main watercourses, settlements and roads that traverse the site.





(d) Environmental and current land use map

(Show all environmental and current land use features)

Please refer to the Land Cover Map shown under section “(b) Description of the current land uses.”

- v) Impacts and risks identified including the nature, significance, consequence, extent, duration and probability of the impacts, including the degree to which these impacts.**
(Provide a list of the potential impacts identified of the activities described in the initial site layout that will be undertaken, as informed by both the typical known impacts of such activities, and as informed by the consultations with affected parties together with the significance, probability, and duration of the impacts. Please indicate the extent to which they can be reversed, the extent to which they may cause irreplaceable loss of resources, and can be avoided, managed or mitigated).

The potential environmental and social impacts include:

- ✓ Noise caused by the drilling rig travelling to and being established on each site, the diesel engine driving the drill, vehicles going to and from the drilling site;
- ✓ Visibility of the drilling rig;
- ✓ Dust generated by vehicles travelling over unpaved areas;
- ✓ Disturbance of soil from drill pad preparation and compaction;
- ✓ Disturbance of flora and fauna;



- ✓ Disturbance or damage to cultural and heritage resources such as graves or historic ruins;
- ✓ Potential contamination of soil, surface water and groundwater with hydrocarbons;
- ✓ Friction between local residents/landowners and prospecting personnel;
- ✓ If drilling is undertaken close to any residence, lodge, guest house or game farm, receptors may experience the noise, the visual appearance, the associated traffic and the presence of the drilling crew on the property as intrusive;
- ✓ It is not anticipated that the prospecting activities will have any lasting material effects on existing land uses on the prospecting areas or any other areas in their vicinity.

vi) Methodology used in determining and ranking the nature, significance, consequences, extent, duration and probability of potential environmental impacts and risks;

(Describe how the significance, probability, and duration of the aforesaid identified impacts that were identified through the consultation process were determined in order to decide the extent to which the initial site layout needs revision).

Please refer to Impact Assessment Methodology described below.

vii) The positive and negative impacts that the proposed activity (in terms of the initial site layout) and alternatives will have on the environment and the community that may be affected. *(Provide a discussion in terms of advantages and disadvantages of the initial site layout compared to alternative layout options to accommodate concerns raised by affected parties)*

The majority of the prospecting activities are non-invasive and hence will have limited environmental and social impact. The invasive activities will entail the drilling of approximately eight boreholes per drill site will have a minimal environmental and social impact as each drill site will be confined to an area of approximately 0.64 hectares.

Four drill sites are anticipated with total footprint of 2.56 ha, which need to be viewed in the context of the entire prospecting license area under application which covers 5150.0749 hectares. All of the identified impacts will occur for a limited time and the extent of the impacts will be localised. All of the identified impacts can be suitably mitigated with the residual impact ratings being of **low** significance. After drilling activities have been completed and the drill pads rehabilitated to pre-drilling status, the impacts will cease to exist.

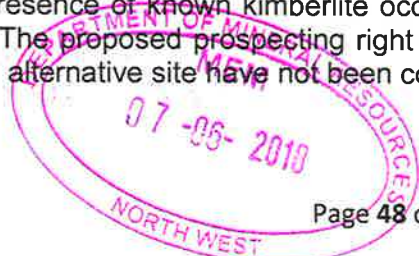
viii) The possible mitigation measures that could be applied and the level of risk.

(With regard to the issues and concerns raised by affected parties provide a list of the issues raised and an assessment/ discussion of the mitigations or site layout alternatives available to accommodate or address their concerns, together with an assessment of the impacts or risks associated with the mitigation or alternatives considered).

Please refer to Impact Assessment Methodology described below.

ix) Motivation where no alternative sites were considered.

As discussed in previous sections, the proposed prospecting right area holds potential as because of the presence of known kimberlite occurrences in the area as well as the diamond mining activities. The proposed prospecting right application area is therefore regarded as the preferred site and alternative site have not been considered.



- x) **Statement motivating the alternative development location within the overall site.**
(Provide a statement motivating the final site layout that is proposed)

As discussed in previous sections, each of the prospecting phases is dependant in the results of the preceding phase. The location and layout of drill sites will be determined based on information derived from the desktop and geophysical surveys (non-invasive activities). Proposed drill sites will be selected so as to avoid known heritage sites, water courses, dwellings and infrastructure where practicable.

- i) **Full description of the process undertaken to identify, assess and rank the impacts and risks the activity will impose on the preferred site (In respect of the final site layout plan) through the life of the activity.**

(Including (i) a description of all environmental issues and risks that were identified during the environmental impact assessment process and (ii) an assessment of the significance of each issue and risk and an indication of the extent to which the issue and risk could be avoided or addressed by the adoption of mitigation measures.)

Environmental Impact Assessment (EIA) Methodology:

5x5 Risk Matrices

5x5 Risk Matrix is a systematic methodology that has been adopted to evaluate the risk of each respective impacts/unwanted event. The risk of each impacts/unwanted events is determined for Safety, health and Environment.

The fundamental principle of Risk Matrices is to recognise that it is simply a tool to prioritise risks and the actions required to manage the risk to an acceptable level. It is a risk ranking tool that provides a qualitative means to determine the significance of risks and the required effort to address priorities in addressing the risk.

A minimum of two factors are considered for each risk identified:

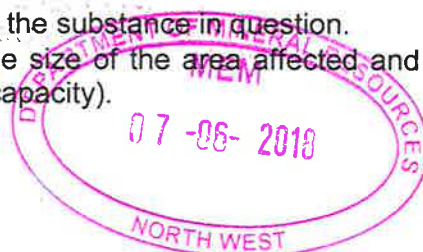
- **Likelihood:** chance/probability that the risk will occur within a time period
The definition of likelihood provides time based frequency guideline for evaluating risks associated with (repeat) events on a 5 point scale.
- **Consequence:** The impact the risk will have, should it materialise
Given the types of headline risks that the Family of Companies encounters, the consequences/ impact of these risks are categorised across the following areas:
 - Environmental
 - Legal
 - Social /community
 - Reputational

Note: The risk are categorised into low, medium, significance and high. Anglo American has adopted a ranking approach from 1 to 25, meaning there are unique Risk Numbers for each risk rated:

Low: 1 -5: Medium: 6 to 12: Significant: 12 to 20 and High: 21 to 25

Note: When rating significance of environmental aspects the duration and extent of impact must be taken into consideration as follows:

- For Pollution impacts – Toxicity, Volume and nature of the substance in question.
- For habitat disturbance – sensitivity of the habitat, the size of the area affected and the ability of the environment to rehabilitate (Assimilative capacity).



- For biodiversity impact – red data rating of the species and the range of the species.
- For resource use – amount of resource used, resource availability and whether it is renewable or not.



Impact			1 - Insignificant	2 - Minor	3 - Moderate	4 - Significant	5 - High
Environmental			Lasting days or less; affecting small area (metres); receiving environmental highly altered with no sensitive habitats and no biodiversity value (e.g. urban/ industrial areas)	Lasting weeks; affecting limited area (hundreds of metres); receiving environment altered with little natural habitat and low diversity value	Lasting months; affected extended area (kilometres); receiving environment comprising largely natural habitat and moderate biodiversity value	Lasting years; affecting area on sub-basin scale; receiving environment classified as having sensitive natural habitat with high biodiversity value	Permanent impact; affecting area on a whole basin or regional scale; receiving environment classified as highly sensitive natural habitat with very high biodiversity value
Legal & Regulatory			Technical non compliance. No warning received; no regulatory reporting required	Breach of regulatory requirements. Report/ involvement of authority. Attracts administrative fine	Minor breach of law, report/ investigation by authority. Attracts compensation/ penalties/ enforcement action	Breach of the law, may attract criminal prosecution, penalties/ enforcement action. Individual licence temporary revoked.	Significant breach of the law. Individual or company law suits; permit to operate substantially modified or withdrawn
Social/ Communities			Minor disturbance of culture/ social structures	Some impacts on local population, mostly repairable. Single stakeholder complaint in reporting period	On going social issues. Isolated complaints from community/ members/ stakeholders	Significant social impacts. Organised community protests threatening continuity of operations	Major widespread social impacts. Community reaction affecting business continuity. "License to operate" under jeopardy
Reputation			Minor impact – public awareness may exist but no public concern	Limited impact – concern/ complaints from certain groups/ organizations (e.g. NGO's)	Local impact, public concern/ adverse publicity localised within neighboring communities	Suspected reputational damage; local/ regional public concern and reactions	Noticeable reputational damage – national/ international public attention and repercussions
			Risk Rating				
Likelihood/Probability	5 Almost Certain 99%	The unwanted event has occurred frequently; occurs in order of 1 or more x per year & is likely to reoccur within 1 year	11 (M)	16 (S)	20 (S)	23(H)	25 (H)
	4 Likely 60%	The unwanted event has occurred infrequently; occurs in order of less than 1 x per year & is likely to reoccur within 3 years	7 (M)	12 (M)	17 (S)	21(H)	24 (H)
	3 Possible 30%	The unwanted event has happened in the business at some time; or could happen within 10 years	4 (L)	8 (M)	13 (S)	18(S)	22(H)
	2 Unlikely 15%	The unwanted event has happened in the business at some time; or could happen in 30 years	2 (L)	5 (L)	9 (M)	14(S)	19(S)
	1 Rare 7.5%	The unwanted event has never been known to occur in the business; or it is highly unlikely that it will occur within 30 years	1 (L)	3 (L)	6 (M)	10(M)	15(S)



Environmental Impact Assessment (EIA):

As described earlier in this report, the prospecting activities will comprise of desktop and geophysical activities and dependant on the outcome of these phases, targets will be selected for drilling activities. The impact assessment therefore focuses only on the invasive aspects (drilling and associated activities) as these will have the potential to impact on the biophysical and social environment.

The impact assessment is furthermore separated into two distinct phases, namely:

- ✓ Site establishment (site establishment);
- ✓ Operational phase (Drilling), and.
- ✓ Decommissioning

Site Establishment

- **Cultural and Heritage Resources**

This stage entails clearing a maximum of 0.64ha per site to cater for the drill rig setup including associated equipment. The total anticipated area for this proposed prospecting application is 2.56 ha as there are four (4) anticipated drill sites. This needs to be considered in the context of the entire proposed prospecting right area of more than 5150.0749 hectares. This activity has the potential to impact on heritage artefacts, heritage sites and grave yards. The impacts could potentially be **significant (13(S))**. The following mitigation measures will be implemented to reduce the potential impact to **low (5(L))**:

- ✓ Heritage Impact Assessment shall be conducted by an independent competent specialist prior the drilling site establishment. This will ensure that all impacts on artefacts, heritage sites and graveyards in order to establish and implement mitigation measure to avoid significant impacts, where such significant impact cannot be avoided be minimised and mitigated.
- ✓ All De Beers and contractor personnel involved in the construction activities will be made aware of the locations of all identified heritage resources, the necessity of avoiding impacts on such resources and the penalties for damaging them (once drill sites have been identified, these sites will be screened by a qualified archaeologist/cultural heritage specialist);
- ✓ Personnel will be informed about the consequences of unlawful removal of cultural and historical remains and artefacts associated with heritage sites. It will be emphasised that archaeological artefacts such as potsherds, stone tools, grinding stones, etc. must be left in situ and undisturbed;
- ✓ A safe distance of at least 50 metres will be maintained between the identified heritage resource and the construction activities. The heritage feature should be cordoned off with stakes and Chevron tape; and
- ✓ If any heritage resources are discovered as a result of the construction/set-up activities, such activities will cease with immediate effect and a qualified archaeologist will be commissioned to assess their significance and determine appropriate mitigation measures. This may include obtaining authorisation (permits) from SAHRA to conduct mitigation measures if any heritage resources have been affected. Authorisation must be obtained from SAHRA before any mitigation measures are implemented.



- **Noise**

Typical noise levels generated by various types of construction equipment are listed in Table 6. Conservative attenuation conditions, related to intervening ground conditions and screening, have been applied.

Table 1: Typical noise levels generated by construction equipment

Equipment	Typical operational Noise level at given offset (dBA)							
	5m	10m	25m	50m	100m	250m	500m	1000m
Air compressor	91	85	77	71	65	57	51	46
Crane (mobile)	93	87	79	73	67	59	53	47
Dozer	95	89	81	75	69	61	55	49
Pump	86	80	72	66	60	52	46	40
Rock Drill	108	102	94	88	82	74	68	62
Trucks	87	81	73	67	64	60	57	54

In South Africa, the noise impact on human receptors is evaluated in terms of the SANS 10103 guidelines for sound pressure levels as listed in 7.

Table 2: Noise level standards for various districts

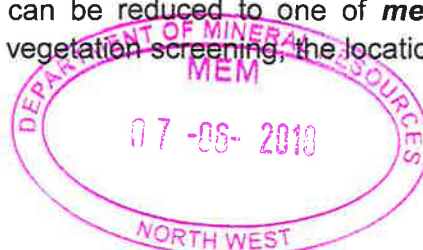
Type of District	Equivalent continuous rating level $L_{Req,T}$ for ambient noise - dBA					
	Outdoors			Indoors with windows open		
	Day-night	Daytime	Night	Day-	Daytime	Night-
Rural districts	45	45	35	35	35	25
Suburban district	50	50	40	40	40	30
Urban traffic	55	55	45	45	45	35
Urban districts	60	60	50	50	50	40
Central business district	65	65	55	55	55	45
Industrial district	70	70	60	60	60	50

Daytime and night-time refer to the hours from 06h00 to 22h00 and 22h00 to 06h00 respectively.

Taking into account the existing background noise levels of the general area which is rural in nature, the significance of the noise caused by the drilling rig travelling to and being established on each site, vehicles going to and from each drilling site and the voices of the drilling crew, the impact is assessed as being **Low (4(I))** significance before mitigation. Although mitigation measure are put in place the significance rating remains the same at low **(4(I))** significance by limiting the site establishment activities to daylight hours (06h00 to 18h00) and not undertaking such activities at all on Sundays and public holidays, as well as by applying a separation distance of a minimum 500m, but preferably 1000m between drill sites and any dwellings. The vehicles on site are limited to three LDVs and one water truck. It must be noted that the speed limit for driving within a community and prospecting right shall be limited to 60Km/h.

- **Visual**

The visual impact of the construction / setup activities is assessed as being of **Significant (16(S))** significance before mitigation. The impact can be reduced to one of **medium (12(M))** significance by taking into account available vegetation screening, the locations of



visual receptors on the prospecting areas and adjacent properties and locating the drilling rig in a way that it is screened from points of visual reception wherever possible.

- **Dust fall**

Acceptable dust fall rates In terms of the National Dust Control Regulations (GN R. 827 of 1 November 2013) are presented in Table 8. In terms of these regulations, the local air quality officer may prescribe a dust fall monitoring programme, the implementation of dust control measures and continuous ambient air quality monitoring for PM₁₀.

Table 3: Acceptable dust fall rates

Restriction Areas	Dust fall rate (D) (mg/m ² /Day, 30-day average)	Permitted frequency of exceeding dust fall rate
Residential area	D < 600	Two within a year, not sequential months
Non-residential area	600 < D < 1 200	Two within a year, not sequential months

The method to be used for measuring dust fall rate and the guideline for locating sampling points shall be ASTM D1739: 1970, or equivalent method.

It is important to note that people experience dust deposition as a nuisance effect, and that there are no direct human health implications because the dust is not inhaled. Heavy dust deposition can have detrimental effects on plants if the leaves are smothered to the extent where transpiration and photosynthesis are affected.

The proposed operation falls within Ngaka Modiri Molema, Dr Kenneth Kaunda and Dr Ruth Segomotsi District Municipality's, where De Beers may be required to operate within the air quality requirements of the Municipality's Air Quality Management Plan.

The impact of dust generation by vehicles travelling over unpaved areas is assessed as being of **medium (8(M))** significance before mitigation. The impact can be reduced to one of **low (2(l))** significance by wet suppression and enforcement of low vehicle speeds.

- **Soil and vegetation disturbance**

The impacts of drilling (drill pad clearing and compaction) have been assessed as being of **medium (8M)** significance before mitigation. The impact can be reduced to **low (5(L))** significance by limiting the activities and clearance to the smallest area that is necessary and rehabilitating the disturbed area as soon as possible. Furthermore, no clear scraping (dozing) will be carried out unless absolutely necessary to establish a level drill pad. Rather that surface vegetation be cleared to make way for the drilling rig leaving the roots intact so that vegetation can coppice and regrow.

- **Soil, surface water and groundwater contamination**

The impact of contamination with hydrocarbons and disturbance of water resources is assessed as being of **significant (12(M))** significance before mitigation. The impact can be reduced to one of **low (5(m))** significance by ensuring that measures are put in place to prevent any drilling activities within 100m from a water course. Maintaining all equipment as per supplier specification and lining under the drill rig and diesel bowser with PVC plastic lining to contain any spillages, should it occur including having oil spill kit as a recovery measures.

- **Conflict between local residents/landowners and construction personnel**
The prospecting sites are located in a rural farming area with farm dwellings. Some landowners cherish the peaceful and quiet lifestyle of the area and friction between local residents and a crew of strangers is very possible. The potential for conflict is assessed as being of **high (22(H)) significance**, but it can be reduced to one of **significant (18(S))** significance by taking appropriate social management measures as set out further below in this section.

Operational Phase

- **Cultural and Heritage Resources**

Drilling shall only be conducted on the target in which the heritage impact assessment was conducted and mitigation measures implemented. Therefore the impact could be of **low (4(L))** significance. The significant rating will remain the same after mitigation measures at **low (4(L))**.

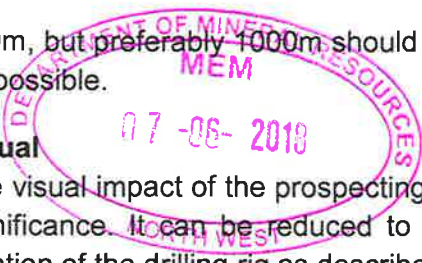
- ✓ Drilling equipment moving on site will, where ever possible, be confined to established roads and tracks. Where this is not possible, access routes will be walked prior to entry of equipment to ensure that there are no graves present. Should graves be identified, the access route will be realigned to avoid such heritage resources, which will then be clearly marked with stakes and Chevron tape to minimise risk of accidental damage.
- ✓ Efforts to achieve satisfactory prospecting results will employ appropriate methodologies aimed at the protection and conservation of heritage resources;
- ✓ All De Beers and contractor personnel involved in the prospecting activities will be made aware of the locations of all identified heritage resources, the necessity of avoiding impacts on such resources and the penalties for damaging them;
- ✓ Personnel will be informed about the consequences of unlawful removal of cultural and historical remains and artefacts associated with heritage sites. It will be emphasised that archaeological artefacts such as potsherds, stone tools, grinding stones, etc. must be left in situ and undisturbed.
- ✓ A safe distance of at least 50 metres will be maintained between the identified heritage resource and drilling rig or any other infrastructure associated with the prospecting activities; and
- ✓ Where necessary, directional drilling will be practised to assess ore reserves situated below identified heritage resources, without affecting such resources;
- ✓ If any heritage resources are discovered as a result of the prospecting activities, such activities will cease with immediate effect and a qualified archaeologist will be commissioned to assess their significance and determine appropriate mitigation measures. This may include obtaining authorisation from SAHRA to conduct mitigation measures if any heritage resources have been affected. Authorisation must be obtained from SAHRA before any mitigation measures are implemented.

- **Noise**

The noise impact caused by the operation of the drilling rig, vehicles travelling to and from each drilling site and the voices of the drilling crew is assessed as being of **medium (8(M))** significance. The impact can be reduced to one of **low (4(L))** significance by limiting the prospecting activities to daylight hours (07h00 to 18h00) and not undertaking such activities at all on Sundays and public holidays. Furthermore, a separation distance of minimum



500m, but preferably 1000m should be maintained between drill sites and dwellings as far as possible.



- **Visual**

The visual impact of the prospecting activities is assessed as being of **Significant (16(S))** significance. It can be reduced to one of **medium (12(M))** significance by appropriate location of the drilling rig as described above for the construction/setup phase.

- **Dust fall**

The impact of dust generated by vehicles travelling over unpaved areas is assessed as being of **Medium (8(M))** significance, but it can be readily mitigated to one of **low (2(L))** significance by enforcement of low vehicle speeds, as well as by applying a separation distance of a minimum 500m, but preferably 1000m between drill sites and any dwellings.

- **Disturbance of soil and vegetation**

Disturbance of soil and vegetation in areas where drilling is done is rated as being of **Low (5(L))** significance. The impact can be reduced to one of **low (2(L))** significance by prior delineation of the drill site area via geophysical characterisation and drilling in order to minimise the area that needs to be cleared. Furthermore, no clear scraping (dozing) be carried out unless absolutely necessary to establish a level drill pad. Rather that surface vegetation be cleared to make way for the drilling rig leaving the roots intact so that vegetation can coppice and regrow.

- **Soil, surface water and groundwater contamination**

The potential contamination of soil, surface water and groundwater with hydrocarbons is assessed as an impact of **Medium (8(M))** significance. The impact can be reduced to one of **low (5(L))** significance by implementing the measures recommended for the construction phase. Drilling muds will contained in lined drill sumps and this material will be removed from site and disposed in a licensed disposal facility.

- **Friction between local residents/landowners and construction personnel**

The potential for conflict between local residents/landowners and prospecting personnel is assessed as being of **High (22(H))** significance, but it can be reduced to one of **High (18(S))** significance by taking appropriate social management measures – see Table 6 below.

Decommissioning phase: Decommissioning of borehole sites will take place immediately after each borehole has been completed and the drilling rig is moved to the next site.

Assessment of potential cumulative impacts

The cumulative impact assessment considers a scenario where more than one drilling rig and drill site is in operation at any point in time throughout the duration of the prospecting programme.

- The cumulative noise impact of the proposed prospecting operations on the above sensitive receptors is assessed as being of **significant (17(S))** significance before mitigation. The impact can be reduced to one of **Medium (8(M))** significance by limiting the construction / setup activities to daylight hours (06h00 to 18h00) and not undertaking such activities at all on Sundays and public holidays;
- The cumulative visual impact on the above sensitive receptors is assessed as being of **Significant (16(S))** significance prior to mitigation;

- Without mitigation, the potential cumulative impact of dust generation on the above sensitive receptors is assessed as being of **Medium (8(M))** significance;
- A total of 8 boreholes will potentially be drilled with the footprint of 0.64 ha per drill site. This combined footprint area would total a maximum of 2.56 hectares at the end of the prospecting programme once all holes have been drilled and then rehabilitated.
- Without mitigation, the potential cumulative impact of soil, surface water and groundwater contamination, as experienced by the sensitive receptors, is assessed as being of **medium (8(M))** significance.

Proposed mitigation measures to minimise adverse impacts

- **List of actions, activities, or processes that have sufficiently significant impacts to require mitigation**

Although none of the unmitigated impacts have been assessed as being of **high (above 21(H))** significance, the following potential impacts do require mitigation:

- Once drill sites have been identified, these sites will be assessed by qualified specialist in the following fields, to identify potential for significant impacts and determine measures to be put in place to prevent significant impacts, where significant impacts cannot all together prevented minimised and mitigated:
 - ✓ archaeologist/cultural heritage specialist
- Generation of noise near residential areas, lodges and guest houses must be avoided to ensure a lack of intrusive noise levels and compliance with the standards for rural areas as indicated in Table 7;
- Establishment of the drill sites or exploration camp in areas that are visually exposed when near residential areas, lodges and guest houses;
- Dust fall, particularly near residential areas, lodges, guest houses and growing crops;
- Disturbance of soil and vegetation – at all the prospecting drill sites (once drill sites have been identified, then an ecology screening survey will need to be undertaken in order to identify any red data/species of concern that need to be avoided);
- Contamination of soil, surface water and groundwater – at all the prospecting drill sites; and
- Friction between local residents and prospecting / drilling contractor personnel.

Concomitant list of appropriate technical or management options

The following mitigation measures will be implemented:

- **Cultural and heritage**
 - ✓ four drill sites are anticipated and will be screened by a qualified archaeologist/cultural heritage specialist in order to identify any cultural/heritage features;
 - ✓ Efforts to achieve satisfactory prospecting results will employ appropriate methodologies aimed at the protection and conservation of heritage resources;
 - ✓ All De Beers and contractor personnel involved in the prospecting activities will be made aware of the locations of all identified heritage resources, the necessity of avoiding impacts on such resources and the penalties for damaging them;



- ✓ Personnel will be informed about the consequences of unlawful removal of cultural and historical remains and artefacts associated with heritage sites. It will be emphasised that archaeological artefacts such as potsherds, stone tools, grinding stones, etc. must be left in situ and undisturbed;
- ✓ A safe distance of at least 50 metres will be maintained between the identified heritage resource and drilling rig or any other infrastructure associated with the prospecting activities;
- ✓ Where necessary, directional drilling will be practised to assess ore reserves situated below identified heritage resources, without affecting such resources;
- ✓ If any heritage resources are discovered as a result of the prospecting activities, such activities will cease with immediate effect and a qualified archaeologist will be commissioned to assess their significance and determine appropriate mitigation measures. This may include obtaining authorisation (permits) from SAHRA to conduct mitigation measures if any heritage resources have been affected. Authorisation must be obtained from SAHRA before any mitigation measures are implemented.

Diligent implementation of the above measures is expected to reduce the potential impacts from a **significant (13 (S))** significance to a **low (5(L))** significance.

Noise

- ✓ Construction/setup, operational and decommissioning activities will be limited to daylight hours (07h00 to 18h00) on Mondays to Saturdays and will not be undertaken at all on Sundays and public holidays;
- ✓ A separation distance of a minimum 500m, but preferably 1000m should be maintained between drill sites and dwellings as far as possible;
- ✓ Noise abatement equipment, such as mufflers on diesel engines, will be maintained in good condition; and
- ✓ If intrusive noise levels are experienced by any person at any point, the source of the noise will be moved if practical, or it will be placed in an acoustic enclosure, or an acoustic barrier will be erected between the source and the recipient.

The above measures should reduce the significance of the potential noise impacts from **Medium (8(M))** to **low (2(L))**.

- **Visual**

- ✓ The drilling rig and other visually prominent items on the site will be located in consultation with the landowner;
- ✓ Make use of existing vegetation as far as possible to screen the prospecting operations from view; and
- ✓ If necessary, the operations can be screened from view by erecting a shade cloth barrier.

The above measures should reduce the significance of the potential visual impacts from **Significant (16(S))** to **Medium (12(M))**.

- **Dust fall**

- ✓ Low vehicle speeds will be enforced on unpaved surfaces;



- ✓ A separation distance of a minimum 500m, but preferably 1000m should be maintained between drill sites and dwellings as far as possible; and
- ✓ Wet suppression will be applied to ensure that no visible dust is raised by any of the prospecting operations.

The above measures should reduce the significance of the potential dust fall impacts from **Medium (8(M))** to **low (2(L))**.

- **Disturbance of soil and vegetation**

- ✓ The soil disturbance and clearance of vegetation at drill pad areas will be limited to the absolute minimum required; and
- ✓ Disturbed areas will be re-vegetated with locally indigenous species as soon as possible.
- ✓ No clear scraping (dozing) be carried out unless absolutely necessary to establish a level drill pad. Rather that surface vegetation be cleared to make way for the drilling rig leaving the roots intact so that vegetation can coppice and regrow.

The above measures are expected to reduce the significance of the potential impact from **Significant (8(S))** to **Low (5(L))**.

- **Contamination of soil, surface water and groundwater**

- ✓ Proper vehicle maintenance;
- ✓ Refuelling will be done with care to minimise the chance of spillages;
- ✓ Drilling muds will be contained in lined drill sumps and this material will be removed from site and disposed in a licensed disposal facility;
- ✓ A spill kit will be available on each site where prospecting activities are in progress; and
- ✓ Any spillages will be cleaned up immediately.

The above measures should reduce the significance of the potential impacts from **Significant (13(S))** to **low (5(L))**.

- **Friction between local residents/landowners and construction/operations personnel.**

- ✓ All operations will be carried out under the guidance of a strong, experienced manager with proven skills in public consultation and conflict resolution;
- ✓ All prospecting personnel will be made aware of the local conditions and sensitivities in the prospecting area and the fact that some of the local residents may not welcome the prospecting activities in the area;

The above measures should reduce the potential for conflict between prospecting personnel and local residents from **high (22(H))** to **low (8(M))**.



J) Assessment of each identified potentially significant impact and risk

(This section of the report must consider all the known typical impacts of each of the activities (including those that could or should have been identified by knowledgeable persons) and not only those that were raised by registered interested and affected parties).

NAME OF ACTIVITY (E.g. For prospecting - drill site, site camp, ablution facility, accommodation, equipment storage, sample storage, site office, access route etc...etc...etc)	POTENTIAL IMPACT (Including the potential impacts for cumulative impacts)	ASPECTS AFFECTED	PHASE In which impact is anticipated (E.g. Construction, commissioning, operational Decommissioning, closure, post-closure)	SIGNIFICANCE if not mitigated	MITIGATION TYPE (modify, remedy, control, or stop) through (e.g. noise control measures, storm-water control, dust control, rehabilitation, design measures, blasting controls, avoidance, relocation, alternative activity etc. etc) E.g. Modify through alternative method. Control through noise control Control through management and monitoring through rehabilitation.	SIGNIFICANCE if mitigated
<u>Site establishment activities:</u> Clearing of vegetation - Topsoil stripping & stockpiling - Drill pad compaction - Erection of office, toilets, fuel storage (if not by road tanker), water	Cultural and Heritage	Destruction and/or loss of Cultural and Heritage Resources	Construction / Set-up	13(S)	A heritage survey by qualified archaeologist is required prior to any site activities on undisturbed land or access routes. If any heritage resources are discovered as a result of the prospecting activities, such activities will cease with immediate effect and a qualified archaeologist will be commissioned to assess their significance and determine appropriate mitigation measures.	5(L)


tanker, core storage. - Vehicle movement - Waste management					<p>All De Beers and contractor personnel will be made aware of the locations of all identified heritage resources, the necessity of avoiding them.</p> <p>Personnel will be informed about the consequences of unlawful removal of cultural and historical remains and artefacts associated with heritage sites.</p> <p>A safe distance of at least 50 metres will be maintained between the identified heritage resource and prospecting activities.</p> <p>Where necessary, directional drilling will be practised to assess ore reserves situated below identified heritage resources.</p>	
	Noise	Noise Generation	Construction / Set-up	4(L)	<p>Construction/setup, operational and decommissioning activities will be limited to daylight hours on Mondays to Saturdays and no activities on Sundays and public holidays.</p> <p>Separation of distance of minimum 500m, but preferably 1000m to be</p>	4(L)







					<p>maintained between drill sites and dwellings.</p> <p>Noise abatement equipment, such as mufflers on diesel engines, will be maintained in good condition.</p> <p>If intrusive noise levels are experienced by any person at any point, the source of the noise will be moved if practical, or it will be placed in an acoustic enclosure, or an acoustic barrier will be erected between the source and the recipient.</p>	
	Visual	Visual intrusion	Construction / Set-up	16(S)	<p>The drilling rig and other visually prominent items on the site will be located in consultation with the landowner.</p> <p>Make use of existing vegetation as far as possible to screen the prospecting operations from view.</p> <p>If necessary, the operations can be screened from view by erecting a shade cloth barrier.</p>	12(M)
	Dust fall	Dust fall & nuisance from activities	Construction / Set-up	8(M)	<p>Separation of distance of minimum 500m, but preferably 1000m to be maintained between drill sites and dwellings.</p>	2(L)


					Low vehicle speeds will be enforced on unpaved surfaces.	
	Soil and vegetation	Soil and vegetation disturbance from drill pad preparation	Construction / Set-up	13(S)	<p>An Ecologist shall be appointed to undertake ecological survey to ensure that Critical Biodiversity Areas (CBA) level 1 is not impacted upon.</p> <p>The soil disturbance and clearance of vegetation at drill pad areas will be limited to the absolute minimum required.</p> <p>No clear scraping (dozing) will be carried out unless absolutely necessary to establish a level drill pad. Rather that surface vegetation be cleared to make way for the drilling rig leaving the roots intact so that vegetation can coppice and regrow.</p> <p>Disturbed areas will be re-vegetated with locally indigenous species as soon as possible.</p>	5(L)
	Soil, surface water and groundwater	Soil, surface water and groundwater contamination from hydrocarbons	Construction / Set-up	13(S)	A wetland delineation survey shall be undertaken prior to any invasive activities undertaken, to ensure that impacts to natural wetlands and pans are prevented.	5(L)



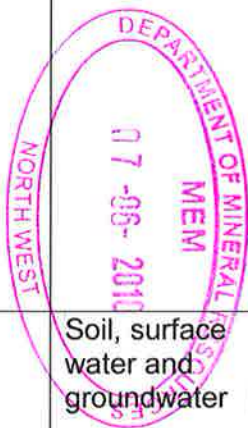
					<p>To ensure that measures are put in place to prevent any drilling activities within 100m from a water course.</p> <p>Proper vehicle maintenance.</p> <p>Refuelling will be done with care to minimise the chance of spillages.</p> <p>A spill kit will be available on each site where prospecting activities are in progress.</p> <p>Any spillages will be cleaned up immediately.</p> <p>Drilling muds will be contained in lined drill sumps and this material will be removed from site and disposed in a licensed disposal facility.</p>	
	Social	Friction between local residents/land owners and construction personnel	Construction / Set-up	22(H)	<p>All operations will be carried out under the guidance of a strong, experienced manager with proven skills in public consultation and conflict resolution.</p> <p>All prospecting personnel will be made aware of the local conditions and sensitivities in the prospecting area and the fact that some of the local residents may not welcome</p>	12(M)

					<p>the prospecting activities in the area.</p> <p>There will be a strict requirement to treat local residents with respect and courtesy at all times.</p>	
<p><u>Exploration drilling:</u></p> <ul style="list-style-type: none"> - Drilling - Drill maintenance & refuelling - Core sample collection & storage - Vehicle movements - Waste generation & management 	Cultural and Heritage	Destruction or loss of Cultural and Heritage Resources	Operations	4(L)	<p>All De Beers and contractor personnel will be made aware of the locations of all identified heritage resources, the necessity of avoiding them.</p> <p>Personnel will be informed about the consequences of unlawful removal of cultural and historical remains and artefacts associated with heritage sites.</p> <p>A safe distance of at least 50 metres will be maintained between the identified heritage resource and prospecting activities.</p> <p>Where necessary, directional drilling will be practised to assess ore reserves situated below identified heritage resources.</p>	4(L)
	Noise	Noise Generation	Operations	8(M)	Construction/setup, operational and decommissioning activities will be limited to daylight hours on Mondays to	4(L)



					<p>Saturdays and no activities on Sundays and public holidays.</p> <p>Separation of distance of minimum 500m, but preferably 1000m to be maintained between drill sites and dwellings.</p> <p>Noise abatement equipment, such as mufflers on diesel engines, will be maintained in good condition.</p> <p>If intrusive noise levels are experienced by any person at any point, the source of the noise will be moved if practical, or it will be placed in an acoustic enclosure, or an acoustic barrier will be erected between the source and the recipient.</p>	
	Visual	Visual intrusion	Operations	16(S)	<p>The drilling rig and other visually prominent items on the site will be located in consultation with the landowner.</p> <p>Make use of existing vegetation as far as possible to screen the prospecting operations from view.</p>	12M

					If necessary, the operations can be screened from view by erecting a shade cloth barrier.	
	Dust fall	Dust fall & nuisance from activities	Operations	8(M)	Separation of distance of minimum 500m, but preferably 1000m to be maintained between drill sites and dwellings. Low vehicle speeds will be enforced on unpaved surfaces.	2(L)
	Soil and vegetation	Soil and vegetation disturbance from drill pad preparation	Operations	5(L)	The soil disturbance and clearance of vegetation at drill pad areas will be limited to the absolute minimum required. No clear scraping (dozing) be carried out unless absolutely necessary to establish a level drill pad. Rather that surface vegetation be cleared to make way for the drilling rig leaving the roots intact so that vegetation can coppice and regrow. Disturbed areas will be re-vegetated with locally indigenous species as soon as possible.	2(L)
	Soil, surface water and groundwater	Soil, surface water and groundwater contamination from hydrocarbons	Operations	8(M)	Proper vehicle maintenance. Refuelling will be done with care to minimise the chance of spillages.	5(L)



					<p>A spill kit will be available on each site where prospecting activities are in progress.</p> <p>Any spillages will be cleaned up immediately; and Drilling muds will be contained in lined drill sumps and this material will be removed from site and disposed in a licensed disposal facility.</p>	
	Social	Friction between local residents/land owners and construction personnel	Operations	22(H)	<p>All operations will be carried out under the guidance of a strong, experienced manager with proven skills in public consultation and conflict resolution.</p> <p>All prospecting personnel will be made aware of the local conditions and sensitivities in the prospecting area and the fact that some of the local residents may not welcome the prospecting activities in the area.</p> <p>There will be a strict requirement to treat local residents with respect and courtesy at all times.</p>	18(S)
Assessment of Potential Cumulative Impacts						




	Noise	Noise generation	Construction / set-up and Operation	17(S)	As above	8(M)
	Visual	Visual intrusion	Construction / set-up and Operation	16(S)	As above	4(L)
	Dust fall	Dust fall & nuisance from activities	Construction / set-up and Operation	8(M)	As above	2(L)
	Soil and vegetation	Soil and vegetation disturbance from drill pad preparation	Construction / set-up and Operation	8(M)	As above	5(L)
	Soil, surface water and groundwater	Soil, surface water and groundwater contamination from hydrocarbons	Construction / set-up and Operation	8(M)	As above	5(L)



k) Summary of specialist reports.

(This summary must be completed if any specialist reports informed the impact assessment and final site layout process and must be in the following tabular form):

LIST OF STUDIES UNDERTAKEN	RECOMMENDATIONS OF SPECIALIST REPORTS	SPECIALIST RECOMMENDATIONS THAT HAVE BEEN INCLUDED IN THE EIA REPORT (Mark with an X where applicable)	REFERENCE TO APPLICABLE SECTION OF REPORT WHERE SPECIALIST RECOMMENDATIONS HAVE BEEN INCLUDED
<p>No specialist studies have been undertaken. A desktop analysis has been followed that informs the compilation of this assessment.</p> <p>The EMP does however include the commitment that an independent Heritage professional and an Ecologist specialist be appointed to conduct a screening assessment. This will only be undertaken once non-invasive early exploration activities have been completed and, should the findings of those investigations determine that there is a need to progress to exploration drilling. It is only at that stage that the potential areas of drilling interest will be known.</p>	N/A		

I) Environmental impact statement

(i) Summary of the key findings of the environmental impact assessment;

The majority of the prospecting activities are non-invasive and hence will have no environmental or social impact. The invasive activities will entail the drilling of approximately 8 exploration holes; which will have a minimal environmental and social impact as each drill site will be confined to an area of approximately 0.64 hectares. A total of four targets are anticipated and therefore the total anticipated area for disturbance is anticipated at 2.56 Ha which need to be viewed in the context of the entire prospecting license area under application which covers more than 5150.0749 hectares.

The assessed impact ratings after implementation of the mitigation measures described above are as follows:

- ✓ Cultural and heritage – **low (5(L))** significance;
- ✓ Noise – **low (2(L))** significance;
- ✓ Visual impact – **medium (12(M))** significance;
- ✓ Dust fall – **low (2(L))** significance;
- ✓ Disturbance of soil and vegetation – **medium (8(M))**, reducing to **low (5(L))** during the decommissioning phase;
- ✓ Contamination of soil, surface water and groundwater – **low (5(L))**; and
- ✓ Friction between local residents and prospecting personnel – **medium (8(M))**.



All of the identified impacts will occur for a limited and the extent of the impacts will be localised. All of the identified impacts can be suitably mitigated with the residual impact ratings being of **low** significance.

After drilling activities have been completed and the drill pads rehabilitated to pre-drilling status, the impacts will cease to exist.

(ii) Final Site Map

Provide a map at an appropriate scale which superimposes the proposed overall activity and its associated structures and infrastructure on the environmental sensitivities of the preferred site indicating any areas that should be avoided, including buffers. Attach as Appendix D

Please refer to **Appendix D** for the Environmental Sensitivities Map including the area of interest (AOI) for proposed prospecting activities.

(iii) Summary of the positive and negative impacts and risks of the proposed activity and identified alternatives;

- Possible destruction or loss of Cultural and Heritage Resources during the construction/set-up phase as well as during the operational phase as drilling commencing;
- Noise Generation from construction / set-up and operational activities of drilling;
- Visual intrusion caused by the drilling activities in the largely rural setting;
- Dust fall & nuisance from construction / drill site set-up;
- Soil and vegetation disturbance from drill pad preparation during the construction / set-up and operational phase as contractors rehabilitate one site and move to the next site and prepare it;

- Soil, surface water and groundwater contamination from hydrocarbons during the construction/set-up and operational activities which include drill rig operation and use of vehicles on site; and
- Friction between local residents/landowners and construction personnel during the course of the construction / set-up and operational drilling activities.

m) Proposed impact management objectives and the impact management outcomes for inclusion in the EMPr;

Based on the assessment and where applicable the recommendations from specialist reports, the recording of proposed impact management objectives, and the impact management outcomes for the development for inclusion in the EMPr as well as for inclusion as conditions of authorisation.

The objectives of the EMPr will be to:

- Provide sufficient information to strategically plan the prospecting activities as to avoid unnecessary social and environmental impacts.
- Provide sufficient information and guidance to plan prospecting activities in a manner that would reduce impacts (both social and environmental) as far as practically possible.
- Ensure an approach that will provide the necessary confidence in terms of environmental compliance.
- Provide a management plan that is effective and practical for implementation.

Through the implementation of the proposed mitigation measures it is anticipated that the identified social & environmental impacts can be managed and mitigated effectively. Through the implementation of the mitigation and management measures it is expected that:

- Heritage/cultural resources can be managed by avoidance of known resources and through consultation with landowners/stakeholders. Contractor personnel will also be briefed of these sensitivities and consequences of any damage/removal of such features; Should the exploration program advance to the drilling stage, a Phase 1 Heritage Assessment will be undertaken prior to identification of drill sites, once areas of drilling interest have been determined
- Noise generation can be managed through consultation and restriction of operating hours and by maintaining equipment and applying noise abatement equipment if necessary;
- Visual intrusion can be managed through consultation with landowners/stakeholders and by suitable siting of drill pads and use of screens (natural vegetation or shade cloth etc);
- Dust fall can be managed by reducing driving speeds when driving on unpaved roads and the use of water during drilling;
- Soil disturbance and clearance of vegetation at drill pad areas will be limited to the absolute minimum required and disturbed areas will be re-vegetated with locally indigenous species as soon as possible;
- Soil, surface water and groundwater contamination by hydrocarbons can be managed by conducting proper vehicle maintenance, refuelling with care to minimise the chance of spillages and by having a spill kit available on each site where prospecting activities are in progress;
- Social friction with landowners can be managed by employing strong, experienced personnel with proven skills in public consultation and conflict resolution during stakeholder consultation phases. All prospecting personnel will be made aware of the

local conditions and sensitivities in the prospecting area and that they treat local residents with respect and courtesy at all times.

n) Aspects for inclusion as conditions of Authorisation.

Any aspects which must be made conditions of the Environmental Authorisation

It is the opinion of the EAP that the following conditions should form part of the authorisation:

- Maintain a buffer of 100m from a water course;
- Maintain a minimum 500m (preferably 1000m) buffer from any infrastructure or dwelling;
- Conduct a heritage survey of the identified drill sites and access routes once these are known and prior to any activities being undertaken at these sites;
- Landowners and land occupiers should be engaged (re-consulted) at least ~~one~~ month prior to any site activities being undertaken once drill sites are known.

o) Description of any assumptions, uncertainties and gaps in knowledge.

(Which relate to the assessment and mitigation measures proposed)

The location of drill sites is not yet known and will be identified through the phased approach of the prospecting programme. This assessment is therefore based on a desktop approach at a broad scale and assuming that drilling could occur anywhere around the anomalies identified for this programme.

Four drill sites are anticipated, then specific focus will be given to Heritage screening and assessment along possible access routes and at potential drilling sites in order to ensure that Heritage artefacts are not inadvertently damaged. In addition, landowners will be re-engaged at this stage to communicate De Beers intent to progress to drilling and to discuss the proposed drilling activities and identified locations with the landowner at that point in time.

p) Reasoned opinion as to whether the proposed activity should or should not be authorised

i) Reasons why the activity should be authorized or not.

It is the opinion of the EAP that the proposed prospecting activities should be authorised. In reaching this conclusion the EAP has considered that;

- The exploration program will be developed in a stepwise manner commencing with non-invasive activities to bring refinement to understanding of the geological anomaly.
- Should the exploration program advance to include the need for exploration drilling, the environmental impacts associated with the limited drilling activities are deemed to be minimal provided that the proposed mitigation is implemented;
- The spatial extent of the physical impact is 0.64 hectare per drill site over a prospecting right license area of 5150.0749 hectares; a maximum of four drill sites will be established in total throughout the duration of the drilling programme and therefore the maximum anticipated footprint is 2.56 ha;

- With appropriate care and consideration the impacts resulting from drilling can be suitably avoided, minimised or mitigated;
- With implementing the appropriate rehabilitation activities, the impacts associated with the drilling activities can be reversed.
- Without implementation of prospecting activities the knowledge concerning the potential mineral resource within the prospecting right area will not be confirmed.

ii) Conditions that must be included in the authorisation

It is the opinion of the EAP that the following conditions should form part of the authorisation:

- Maintain a buffer of 100m from a water course;
- Maintain a 500m (preferably 1000m) buffer from any infrastructure or dwelling;
- Conduct a heritage survey of the identified drill sites and access routes across undisturbed land once these are known and prior to any activities being undertaken at these sites;
- Landowners and land occupiers should be engaged (re-consulted) at least 1 month prior to any site activities being undertaken once drill sites are known.

q) Period for which the Environmental Authorisation is required.

The authorisation is required for the duration of the prospecting right which is an initial 5 years plus a potential to extend the right by an additional 3 years. Therefore a total period of **8 years** may be required.

r) Undertaking

Confirm that the undertaking required to meet the requirements of this section is provided at the end of the EMPr and is applicable to both the Basic assessment report and the Environmental Management Programme report.

An undertaking is provided at the end of this report.

s) Financial Provision

State the amount that is required to both manage and rehabilitate the environment in respect of rehabilitation.

A financial provision of approximately **R 375,174** has been budgeted for the prospecting programme over 5 years, which includes rehabilitation activities for. A breakdown of these costs is presented in the Table below.



No.	Description	Unit	A	B	C	D	E=A*B*C*D
			Quantity	Master Rate	Multiplication factor	Weighting factor 1	Amount (Rands)
1	Dismantling of processing plant and related structures (including overland conveyors and powerlines)	m3	0	14	1	1	0
2 (A)	Demolition of steel buildings and structures	m2	0	190	1	1	
2(B)	Demolition of reinforced concrete buildings and structures	m2	0	280	1	1	0
3	Rehabilitation of access roads	m2	0,00	34	1	1	0
4 (A)	Demolition and rehabilitation of electrified railway lines	m	0	331	1	1	0
4 (A)	Demolition and rehabilitation of non-electrified railway lines	m	0	180	1	1	0
5	Demolition of housing and/or administration facilities	m2	0	381	1	1	0
6	Opencast rehabilitation including final voids and ramps	ha	0	193716	1	1	0
7	Sealing of shafts adits and inclines	m3	0	102	1	1	0
8 (A)	Rehabilitation of overburden and spoils	ha	0	133017	1	1	0
8 (B)	Rehabilitation of processing waste deposits and evaporation ponds (non-polluting potential)	ha	0	165671	1	1	0
8 (C)	Rehabilitation of processing waste deposits and evaporation ponds (polluting potential)	ha	0	481186	1	1	0
9	Rehabilitation of subsided areas	ha	0	111382	1	1	0
10	General surface rehabilitation	ha	2.56	105372	1	1	269752.37
11	River diversions	ha	0	105372	1	1	0.00
12	Fencing	m	0	120	1	1	0.00
13	Water management	ha	0	40065	1	1	0.00
14	2 to 3 years of maintenance and aftercare	ha	0	14023	1	1	0.00
15 (A)	Specialist study	Sum	0			1	0.00
15 (B)	Specialist study	Sum				1	0.00
Sub Total 1							269752.37
1	Preliminary and General		32370,28454		weighting factor 2	1	32370.28
2	Contingencies			26975.23712			26975.24
Subtotal 2							329097.89
VAT (14%)							46073.71
Grand Total							375172



i) Explain how the aforesaid amount was derived.

The drilling contractor will be responsible for rehabilitating the drill pad once the drilling activities have been completed at each exploration hole. This is typically a contractual arrangement between De Beers and the drilling contractor employed to implement drilling activities which include set-up of drill pad, operational drilling activities and the rehabilitation of the drill site after drilling has ceased.

The financial guarantee was calculated using the DMR official financial quantum calculator.

ii) Confirm that this amount can be provided for from operating expenditure.

(Confirm that the amount, is anticipated to be an operating cost and is provided for as such in the Mining work programme, Financial and Technical Competence Report or Prospecting Work Programme as the case may be).

Funding for prospecting up to and including phase 5 of the work programme of approximately R 57 million is to be obtained internally and is allocated on an annual basis as part of the working cost budget of DBCM. Work is approved on a phase by phase basis, dependent on the results obtained i.e. although prospecting work may be provided for financially in the budget for a specific year, it will only take place if justified. Funding for work beyond phase 5 will be allocated on a project by project

basis if investment criteria are met. The amount is also reflected in the Prospecting Work Programme submitted to the DMR.

	YEAR 1	YEAR 2	YEAR 3	YEAR 4	YEAR 5
ACTIVITY	Expenditure (R')	Expenditure (R')	Expenditure (R')	Expenditure (R')	Expenditure (R')
PHASE 1 – Desktop Study (6 months)	21,520				
PHASE 2 – Target delineation (6 months)	567,497				
PHASE 3 – Testing of Targets & micro-diamond testing (12 months)		4,991,971			
PHASE 4 – Kimberlite delineation & micro-diamond testing (10 months)			5,337,605		
PHASE 5 – Deposit Test: First stage macro-diamond sampling (10 months)			6,110,069	8,726,065	
PHASE 6 – Deposit Assessment: Second stage macro-diamond sampling (15 months)				12,963,478	17,870,065
Prospecting Right fees (5150.0749 ha)	5150	7,725	10,300	12,875	15,450
Annual Total	594,167	4,999,696	11,457,974	21,702,418	17,885,515
				Total Budget Years 1 to 5	56,639,771

f) Specific Information required by the competent Authority

h) Compliance with the provisions of sections 24(4)(a) and (b) read with section 24 (3) (a) and (7) of the National Environmental Management Act (Act 107 of 1998), the EIA report must include the:-

- (1) Impact on the socio-economic conditions of any directly affected person.** *(Provide the results of Investigation, assessment, and evaluation of the impact of the mining, bulk sampling or alluvial diamond prospecting on any directly affected person including the landowner, lawful occupier, or, where applicable, potential beneficiaries of any land restitution claim, attach the investigation report as an **Appendix** .*

A full consultation process has been implemented during the environmental authorisation process. The purpose of the consultation was to provide affected persons the opportunity to raise any potential concerns. As part of the consultation process the land claims commissioner was contacted to identify if there were any claims on land covered by this application.

Concerns raised has been captured and addressed within the public participation section of this report to inform the decision making process. As the final positioning of the drill sites cannot be confirmed without completion of phase 1 of the prospecting work programme, a recommendation has been made to ensure that the directly affected landowners are re-consulted a minimum of 1 month prior to drilling. The purpose of the re-consultation is to allow for socio-economic impacts on directly affected persons to be raised and where possible addressed.

- (2) **Impact on any national estate referred to in section 3(2) of the National Heritage Resources Act.** *(Provide the results of Investigation, assessment, and evaluation of the impact of the mining, bulk sampling or alluvial diamond prospecting on any national estate referred to in section 3(2) of the National Heritage Resources Act, 1999 (Act No. 25 of 1999) with the exception of the national estate contemplated in section 3(2)(i)(vi) and (vii) of that Act, attach the investigation report as **Appendix 2.19.2** and confirm that the applicable mitigation is reflected in 2.5.3; 2.11.6. and 2.12. herein).*

A heritage survey of the drill sites will be conducted prior to drilling in order to identify any cultural or heritage resources of significance. No drill site will be located within 50m of any identified heritage site (which may occur during the prospecting programme). Furthermore, from desktop studies undertaken, no significant heritage artefacts have been identified to occur in the area; however these need to be confirmed by site surveys.

- u) **Other matters required in terms of sections 24(4)(a) and (b) of the Act.** *(the EAP managing the application must provide the competent authority with detailed, written proof of an investigation as required by section 24(4)(b)(i) of the Act and motivation if no reasonable or feasible alternatives, as contemplated in sub-regulation 22(2)(h), exist. The EAP must attach such motivation as **Appendix 4**).*

The proposed prospecting activities requested as part of this authorisation is the only current viable manner in which a mineral resource can be evaluated to determine its economic viability.



PART B
ENVIRONMENTAL MANAGEMENT PROGRAMME REPORT

1) Draft environmental management programme.

- a) Details of the EAP,** *(Confirm that the requirement for the provision of the details and expertise of the EAP are already included in PART A, section 1(a) herein as required).*

This has already been covered. Refer to Part A, Section 1(a) of this document.

- b) Description of the Aspects of the Activity** *(Confirm that the requirement to describe the aspects of the activity that are covered by the draft environmental management programme is already included in PART A, section 1(h) herein as required).*

This has already been covered. Refer to Part A, Section 1(h) of this document.

- c) Composite Map** *(Provide a map (Attached as an Appendix) at an appropriate scale which superimposes the proposed activity, its associated structures, and infrastructure on the environmental sensitivities of the preferred site, indicating any areas that any areas that should be avoided, including buffers)*

This has already been covered. Refer to Part A as well as **Appendix D** of this document.

- d) Description of Impact management objectives including management statements**

The main management objectives for the invasive drilling activities are:

- Avoid potential impacts by positioning the drill sites in a manner which avoids / minimise potential impacts. This can be achieved by implementing appropriate buffer zones;
- Reduce impacts through implementing realistic operational management measures such as imposing restrictions on the time of day when drilling can take place and adherence to the site EMP; and
- Ensure that chemical and hydrocarbon spillages are avoided, where they cannot all together avoided minimised and mitigated.
- Establish appropriate waste management system
- Restore the physical impact of drilling through implementation of concurrent rehabilitation as and when drilling at one site is completed.

- i) Determination of closure objectives.** *(ensure that the closure objectives are informed by the type of environment described)*

After prospecting is complete each drill site will be rehabilitated to a state that is safe, stable, re-vegetated, non-polluting, non-eroded and in a state that is suitable for agreed post-closure land use.



ii) Volumes and rate of water use required for the operation.

The drilling activities will use between 5 000L to 10 000L per day which falls within "small industrial user" where the use is less than twenty cubic metres per day for prospecting. Therefore the water that will be used for the prospecting activities will be sourced on agreement from an existing authorized water user which could be either the land owner or local municipality. No water will be abstracted in terms of section 21(a) of National Water Act, 1998 (Act no. 36 of 1998).

iii) Has a water use licence has been applied for?

No – Based on the limited water needs of the proposed prospecting activities, water from a legal source will be brought to the drill sites by mobile water tanker as and when required.


The department responsible for water resources shall be consulted with regards to any water related agreement with either the land owner or local municipality prior to drilling.



iv) **Impacts to be mitigated in their respective phases**

Measures to rehabilitate the environment affected by the undertaking of any listed activity

ACTIVITIES <i>(E.g. For prospecting - drill site, site camp, ablution facility, accommodation, equipment storage, sample storage, site office, access route etc...etc...etc E.g. For mining, - excavations, blasting, stockpiles, discard dumps or dams, Loading, hauling and transport, Water supply dams and boreholes, accommodation, offices, ablution, stores, workshops, processing plant, storm water control, berms, roads, pipelines, power lines, conveyors, etc...etc...etc.)</i>	PHASE <i>(of operation in which activity will take place. State; Planning and design, Pre-Construction' Construction, Operational, Rehabilitation, Closure, Post closure).</i>	SIZE AND SCALE of disturbance <i>(volumes, tonnages and hectares or m²)</i>	MITIGATION MEASURES <i>(describe how each of the recommendations in herein will remedy the cause of pollution or degradation and migration of pollutants)</i>	COMPLIANCE WITH STANDARDS <i>(A description of how each of the recommendations herein will comply with any prescribed environmental management standards or practices that have been identified by Competent Authorities)</i>	TIME PERIOD FOR IMPLEMENTATION <i>Describe the time period when the measures in the environmental management programme must be implemented Measures must be implemented when required. With regard to Rehabilitation specifically this must take place at the earliest opportunity. .With regard to Rehabilitation, therefore state either:-.. Upon cessation of the individual activity or. Upon the cessation of mining, bulk sampling or alluvial diamond prospecting as the case may be.</i>
<u>Site establishment activities:</u> - Vegetation clearance - Topsoil stripping & stockpiling - Drill pad compaction	Construction / set-up phase & Operational phase	Max. 0.64 Ha per drill site	<ul style="list-style-type: none"> • Undertake heritage survey prior to site activities in order to identify cultural/heritage features. • Avoid cultural/heritage impacts by maintaining 	Heritage Act	Before and during drilling activities

<p>- Placement of temporary portable toilets and resting place. - Vehicle movements - Waste management</p> <p><u>Exploration drilling:</u> - Drilling - Drill maintenance & refuelling - Core sample collection & storage - Vehicle movements - Waste generation & management</p> 			<p>50m buffer from any identified heritage feature and marking these off.</p> <ul style="list-style-type: none"> Any buried artefacts that may be uncovered during site activities will require such activities to stop and a qualified archaeologist will be commissioned to assess their significance and determine appropriate mitigation measures. 		
	Construction / set-up phase & Operational phase	0.64 Ha per drill site	<ul style="list-style-type: none"> Control noise generation by maintaining equipment. Limited to daylight hours on Mondays to Saturdays and no activities on Sundays and public holidays. Maintain a buffer of 500m between drill sites and dwellings. The resting place shall be located outside of the 82dB zone of the drill site. 	SANS 10103 guideline	Before and during drilling activities
	Construction / set-up phase & Operational phase	0.64 Ha per drill site	<ul style="list-style-type: none"> The drilling rig and other visually prominent items on the site will be located in consultation with the landowner; 	n/a	Before and during drilling activities

			<ul style="list-style-type: none">• Make use of existing vegetation as far as possible to screen the prospecting operations from view; and• If necessary, the operations can be screened from view by erecting a shade cloth barrier.		
Construction / set-up phase & Operational phase	0.64 Ha per drill site	<ul style="list-style-type: none">• Low vehicle speeds will be enforced on unpaved surfaces.• Maintain a buffer of 500mbetween drill sites and dwellings.	GN R. 827 (NEM:AQA)	Before and during drilling activities	
Construction / set-up phase & Operational phase	0.64 Ha per drill site	<ul style="list-style-type: none">• The soil disturbance and clearance of vegetation at drill pad areas will be limited to the absolute minimum required and will not be dozed or scraped with vegetation roots left intact for later re-growth.	n/a	Before and during drilling activities	
Construction / set-up phase & Operational phase	0.64 Ha per drill site	<ul style="list-style-type: none">• All chemicals and hydrocarbons shall be stored within 110% bund wall capacity• Underneath the drill rig or any equipment with potential oil spillages shall be lined with plastic liner	GN R. 704 (NWA)	Before and during drilling activities	

			<p>to prevent soil and water contamination.</p> <ul style="list-style-type: none"> • Avoid hydrocarbon spills by employing proper vehicle maintenance; • Refuelling will be done with care to minimise the chance of spillages; • A spill kit will be available on each site where prospecting activities are in progress; and • Any spillages will be cleaned up immediately. • Drill muds to be contained in lined sump and disposed of off-site at licensed facility. 		
	Construction / set-up phase & Operational phase	0.64 Ha per drill site	<ul style="list-style-type: none"> • All operations will be carried out under the guidance of a strong, experienced manager with proven skills in public consultation and conflict resolution, including environmental coordinator where applicable; • All prospecting personnel will be made aware of the local conditions and sensitivities in the 	NEMA	Before and during drilling activities






			<p>prospecting area and the fact that some of the local residents may not welcome the prospecting activities in the area;</p> <ul style="list-style-type: none"> • There will be a strict requirement to treat local residents with respect and courtesy at all times. 		
--	--	--	---	--	--


e) Impact Management Outcomes


(A description of impact management outcomes, identifying the standard of impact management required for the aspects contemplated in paragraph);

ACTIVITY (whether listed or not listed). (E.g. Excavations, blasting, stockpiles, discard dumps or dams, Loading, hauling and transport, Water supply dams and boreholes, accommodation, offices, ablution, stores, workshops, processing plant, storm water control, berms, roads, pipelines, power lines, conveyors, etc...etc...etc.).	POTENTIAL IMPACT (e.g. dust, noise, drainage surface disturbance, fly rock, surface water contamination, groundwater contamination, air pollution etc....etc...)	ASPECTS AFFECTED	PHASE In which impact is anticipated (e.g. Construction, commissioning, operational Decommissioning, closure, post-closure)	MITIGATION TYPE (modify, remedy, control, or stop) through (e.g. noise control measures, storm-water control, dust control, rehabilitation, design measures, blasting controls, avoidance, relocation, alternative activity etc. etc) E.g. - Modify through alternative method. - Control through noise control	STANDARD TO BE ACHIEVED (Impact avoided, noise levels, dust levels, rehabilitation standards, end use objectives) etc.
--	--	-------------------------	---	--	--


				<ul style="list-style-type: none"> - Control through management and monitoring - Remedy through rehabilitation. 	
<p>Site establishment activities:</p> <ul style="list-style-type: none"> - Vegetation clearance - Topsoil stripping & stockpiling - Drill pad compaction - Erection of office, toilets, fuel storage (if not by road tanker), water tanker, core storage. - Vehicle movements - Waste management <p>Exploration drilling:</p> <ul style="list-style-type: none"> - Drilling - Drill maintenance & refuelling - Core sample collection & storage - Vehicle movements - Waste generation & management 	<p>Cultural and Heritage</p> 	<p>Destruction or loss of Cultural and Heritage Resources</p>	<p>Construction / set-up phase & Operational phase</p>	<ul style="list-style-type: none"> • Heritage screening assessment along possible access routes and at potential drilling sites in order to ensure Heritage artefacts are not inadvertently damaged. • Avoid cultural/heritage impacts by maintaining 50m buffer from any identified heritage feature. • Any buried artefacts that may be uncovered during site activities will require such activities to stop and a qualified archaeologist will be commissioned to assess their significance and determine appropriate mitigation measures. 	<p>Heritage Act</p>
	Noise	Noise Generation	<p>Construction / set-up phase & Operational phase</p>	<ul style="list-style-type: none"> • Control noise generation by maintaining equipment. • Limited to daylight hours on Mondays to Saturdays and no activities on 	<p>SANS 10103</p>

				<p>Sundays and public holidays.</p> <ul style="list-style-type: none"> • Maintain a buffer of 500m-1000m between drill sites and dwellings. • If intrusive noise levels are experienced by any person at any point, the source of the noise will be moved if practical, or it will be placed in an acoustic enclosure, or an acoustic barrier will be erected between the source and the recipient. 	
	Visual	Visual intrusion	Construction / set-up phase & Operational phase	<ul style="list-style-type: none"> • The drilling rig and other visually prominent items on the site will be located in consultation with the landowner; • Make use of existing vegetation as far as possible to screen the prospecting operations from view; and • If necessary, the operations can be screened from view by erecting a shade cloth barrier. 	n/a



	Dust fall	Dust fall & nuisance from activities	Construction / set-up phase & Operational phase	<ul style="list-style-type: none"> • Low vehicle speeds will be enforced on unpaved surfaces. • Maintain a buffer of 500m-1000m between drill sites and dwellings. 	GN R. 827 (NEM:AQA)
	Soil and vegetation	Soil and vegetation disturbance from drill pad preparation	Construction / set-up phase & Operational phase	<ul style="list-style-type: none"> • The soil disturbance and clearance of vegetation at drill pad areas will be limited to the absolute minimum required and will not be dozed or scraped with vegetation roots left intact for later re-growth; and • Disturbed areas will be re-vegetated with locally indigenous species as soon as possible. 	n/a
	Soil, surface water and groundwater	Soil, surface water and groundwater contamination from hydrocarbons	Construction / set-up phase & Operational phase	<ul style="list-style-type: none"> • Avoid hydrocarbon spills by employing proper vehicle maintenance; • Refuelling will be done with care to minimise the chance of spillages; • A spill kit will be available on each site where prospecting activities are in progress; 	GN R. 704 (NWA)


				<ul style="list-style-type: none"> Any spillages will be cleaned up immediately and contaminated material will be disposed as licenced hazardous waste site; Drill muds to be contained in lined sump and disposed of off-site at licensed facility. 	
	Social	Friction between local residents/land owners and construction personnel	Construction / set-up phase & Operational phase	<ul style="list-style-type: none"> All operations will be carried out under the guidance of a strong, experienced manager with proven skills in public consultation and conflict resolution; All prospecting personnel will be made aware of the local conditions and sensitivities in the prospecting area and the fact that some of the local residents may not welcome the prospecting activities in the area; There will be a strict requirement to treat local residents with respect and courtesy at all times. 	NEMA



f) Impact Management Actions

(A description of impact management actions, identifying the manner in which the impact management objectives and outcomes contemplated in paragraphs (c) and (d) will be achieved).

ACTIVITY <i>(whether listed or not listed).</i> <i>(E.g. Excavations, blasting, stockpiles, discard dumps or dams, Loading, hauling and transport, Water supply dams and boreholes, accommodation, offices, ablution, stores, workshops, processing plant, storm water control, berms, roads, pipelines, power lines, conveyors, etc...etc...etc.).</i>	POTENTIAL IMPACT <i>(e.g. dust, noise, drainage surface disturbance, fly rock, surface water contamination, groundwater contamination, air pollution etc....etc...)</i>	MITIGATION TYPE <i>(modify, remedy, control, or stop) through</i> <i>(e.g. noise control measures, storm-water control, dust control, rehabilitation, design measures, blasting controls, avoidance, relocation, alternative activity etc. etc)</i> <i>E.g.</i> <input type="checkbox"/> Modify through alternative method. <input type="checkbox"/> Control through noise control <input type="checkbox"/> Control through management and monitoring <i>Remedy through rehabilitation.</i>	TIME PERIOD FOR IMPLEMENTATION <i>Describe the time period when the measures in the environmental management programme must be implemented</i> <i>Measures must be implemented when required.</i> <i>With regard to Rehabilitation specifically this must take place at the earliest opportunity. .With regard to Rehabilitation, therefore state either:-</i> <i>Upon cessation of the individual activity or.</i> <i>Upon the cessation of mining, bulk sampling or alluvial diamond prospecting as the case may be.</i>	COMPLIANCE WITH STANDARDS <i>(A description of how each of the recommendations in 2.11.6 read with 2.12 and 2.15.2 herein will comply with any prescribed environmental management standards or practices that have been identified by Competent Authorities)</i>
Site establishment activities:	Cultural Heritage	and • Heritage screening assessment along possible access routes and at	Before and during drilling activities	Heritage Act

<ul style="list-style-type: none"> - Vegetation clearance - Topsoil stripping & stockpiling - Drill pad compaction - Erection of office, toilets, fuel storage (if not by road tanker), water tanker, core storage. - Vehicle movements - Waste management <p>Exploration drilling:</p> <ul style="list-style-type: none"> - Drilling - Drill maintenance & refuelling - Core sample collection & storage - Vehicle movements - Waste generation & management 		<p>potential drilling sites in order to ensure heritage artefacts is not inadvertently damaged.</p> <ul style="list-style-type: none"> • Avoid cultural/heritage impacts by maintaining 50m buffer from any identified heritage feature. • Any buried artefacts that may be uncovered during site activities will require such activities to stop and a qualified archaeologist will be commissioned to assess their significance and determine appropriate mitigation measures. 		
	Noise	<ul style="list-style-type: none"> • Control noise generation by maintaining equipment. • Limited to daylight hours on Mondays to Saturdays and no activities on Sundays and public holidays. • Maintain a buffer of 500m-1000m between drill sites and dwellings. • If intrusive noise levels are experienced by any person at any point, the source of the noise will be moved if practical, or it will be placed in an acoustic enclosure, or an acoustic barrier will be erected between the source and the recipient. 	Before and during drilling activities	SANS 10103
	Visual	<ul style="list-style-type: none"> • The drilling rig and other visually prominent items on the site will be 	Before and during drilling activities	n/a

		<p>located in consultation with the landowner;</p> <ul style="list-style-type: none"> • Make use of existing vegetation as far as possible to screen the prospecting operations from view; and • If necessary, the operations can be screened from view by erecting a shade cloth barrier. 		
	Dust fall	<ul style="list-style-type: none"> • Low vehicle speeds will be enforced on unpaved surfaces. 	Before and during drilling activities	GN R. 827 (NEM:AQA)
	Soil and vegetation	<ul style="list-style-type: none"> • The soil disturbance and clearance of vegetation at drill pad areas will be limited to the absolute minimum required and will not be dozed or scraped with vegetation roots left intact for later re-growth; and • Disturbed areas will be re-vegetated with locally indigenous species as soon as possible. 	Before and during drilling activities disturbed areas to be re-vegetated as soon as possible	n/a
	Soil, surface water and groundwater	<ul style="list-style-type: none"> • Avoid hydrocarbon spills by employing proper vehicle maintenance; • Refuelling will be done with care to minimise the chance of spillages; • A spill kit will be available on each site where prospecting activities are in progress; • Any spillages will be cleaned up immediately; and 	Before and during drilling activities	GN R. 704 (NWA)



		<ul style="list-style-type: none"> • Drill muds to be contained in lined sump and disposed of off-site at licensed facility. 		
	Social	<ul style="list-style-type: none"> • All operations will be carried out under the guidance of a strong, experienced manager with proven skills in public consultation and conflict resolution; • All prospecting personnel will be made aware of the local conditions and sensitivities in the prospecting area and the fact that some of the local residents may not welcome the prospecting activities in the area; • There will be a strict requirement to treat local residents with respect and courtesy at all times. 	Before and during drilling activities	NEMA



i) Financial Provision

(1) Determination of the amount of Financial Provision.

- (a) Describe the closure objectives and the extent to which they have been aligned to the baseline environment described under the Regulation.**

After prospecting is complete at each drill site, the land will be rehabilitated to be safe, stable, non-eroded, non-polluting and suitable for agreed post closure land use

- (b) Confirm specifically that the environmental objectives in relation to closure have been consulted with landowner and interested and affected parties.**

The closure objectives were reported in the draft BAR and was made available to all registered interested and affected parties.

- (c) Provide a rehabilitation plan that describes and shows the scale and aerial extent of the main mining activities, including the anticipated mining area at the time of closure.**

After drilling has been completed in one area, the drilling team will ensure the site is reverted back to its original state by carrying out the following:

- Removing all infrastructures, including the drill rig, the mobile diesel tank, the mobile water tank and the chemical toilet.
- Capping the boreholes as per legal requirements.
- Ensure that no foreign matter is left behind on the drill site.
- Refilling the sump required for the drilling activities. Initially the plastic lining will be removed and disposed of in a registered landfill site and the soil returned to in order to rehabilitate the area.
- The whole drill site will be inspected for any signs of hydrocarbon pollution. Any identified soil which has been polluted as a result of the drilling activities will be removed and disposed of in a registered landfill site.
- Any area compacted as a result of the drill rig will be ripped and any ruts created by accessing or leaving the site for the drilling activity will be filled in to ensure that no future erosion shall occur on site.
- Applicable landowner will be requested to inspect the rehabilitated area.

- (d) Explain why it can be confirmed that the rehabilitation plan is compatible with the closure objectives.**

The closure objectives are to return the land disturbed by drilling activities back to its original condition. The rehabilitation plan above provides the detail on how this will be achieved. Through experience, we can confirm that effective rehabilitation of drill sites is possible and achievable with the rehabilitation plan set out above.

- (e) Calculate and state the quantum of the financial provision required to manage and rehabilitate the environment in accordance with the applicable guideline.**

As per Part A, Section (s) (i) of this report.

(f) Confirm that the financial provision will be provided as determined.

As per Part A, Section (s) (ii) of this report.




Mechanisms for monitoring compliance with and performance assessment against the environmental management programme and reporting thereon, including

- g) Monitoring of Impact Management Actions
- h) Monitoring and reporting frequency
- i) Responsible persons
- j) Time period for implementing impact management actions
- k) Mechanism for monitoring compliance

SOURCE ACTIVITY	IMPACTS REQUIRING MONITORING PROGRAMMES	FUNCTIONAL REQUIREMENTS FOR MONITORING	ROLES AND RESPONSIBILITIES (FOR THE EXECUTION OF THE MONITORING PROGRAMMES)	MONITORING AND REPORTING FREQUENCY and TIME PERIODS FOR IMPLEMENTING IMPACT MANAGEMENT ACTIONS
All Prospecting Activities	N/A	Ensure that the prospecting programme is being implemented in line with the approved prospecting works programme	De Beers Geologist	Submit an annual prospecting progress report to DMR
	All commitments contained in the BA Report and accompanying EMP	Ensure commitments made within the approved BAR and EMP are being adhered to.	Internal Environmental Coordinator and independent EAP	Undertake and submit an environmental performance audit every two years to DMR
Drilling Activities	Cultural Heritage Resources	Monitor groundwater quality and level within 500m from a drill site (If any).	Appointed drilling contractor	Weekly inspection and reporting
	Noise	Weekly inspections will cover the following: - Implementation of effective waste management - Establish and implement a stakeholder compliant register on site and ensure that all		
	Dust fall			
	Visual			
	Soil & Vegetation			
	Soil, Surface Water & Groundwater			
	Social			
	Housekeeping & maintenance			



	Waste management	<p>complaints are responded to promptly.</p> <ul style="list-style-type: none"> - Ensure that an oil spill kit is readily available. - Ensure that all chemicals and hydrocarbons are stored within bundwalls - Ensure that the fire brake is maintained. - Rehabilitation of drill pads - Records of water intersections on borehole logs - Control and minimise the development of new access tracks - Appropriate storage and handling of topsoil 		
	Rehabilitation			
Post Drilling	<p>Groundwater</p> <p>Revegetation</p> <p>Stability</p> <p>Soil erosion</p> <p>Alien invasive species</p>	<p>Monitor the external boreholes within 500m from drill post drilling (if any).</p> <p>The drill site shall be monitored six monthly until a closure certificate is obtained.</p>	Internal Environmental Coordinator	Monitoring report

l) Indicate the frequency of the submission of the performance assessment/ environmental audit report.

An external environmental performance audit and the BA & EMPr performance assessment shall be conducted annually interchangeably by an independent environmental assessment practitioner and internal environmental assessment practitioner, respectively.

m) Environmental Awareness Plan

De Beers Environmental Awareness Training is part of its Induction process and environmental Management System (EMS). The induction includes:

- Awareness training for contractors and employees;
- Job specific training – training for personnel performing tasks which could cause potentially significant environmental impacts;
- EMS training;
- Comprehensive training – on emergency response, spill management, etc;
- Specialised skills; and
- Training verification and record keeping.

(1) Manner in which the applicant intends to inform his or her employees of any environmental risk which may result from their work.

Before commencement of the prospecting activities all employees and contractors who are involved with such activities should attend relevant induction and training. It is standard practice for employees and the employees of contractors that will be working on a new project or at a new site to attend an induction course where the nature and characteristics of the project and the site are explained.

The training course should include key information abstracted from the EMP pertaining to the potential environmental impacts, the mitigation measures that will be applied, the monitoring activities that will be undertaken and the roles and responsibilities of contractors' and De Beers personnel.

The full EMP document is also made available to attendees.

(2) Manner in which risks will be dealt with in order to avoid pollution or the degradation of the environment.

Environmental risks and how to manage them are dealt with in the induction course referred to in section (m) (i) above. If an incident of environmental pollution or damage does occur it is analysed and appropriate prevention and/or mitigation measures are developed. These measures are added to the EMP and conveyed to the relevant personnel.

All unplanned incidents with the potential to cause pollution or environmental degradation or conflict with local residents will be reported to the Mineral Resources Manager within 24 hours.



Hydrocarbon Spills

Hydrocarbon spills that are considered to be emergency incidents are large-scale spills (cover a surface area $>1\text{m}^2$), resulting from situations such as; a leaking diesel bowser, an oil drum that is knocked over, large spillages from equipment, etc. Activities that are involved in the clean-up of such instances include:

- The containment of the spill,
- The removal of all contaminated material, and
- The disposal (at a licenced hazardous disposal facility) or bioremediation (at a licenced facility) of this material.

Fire

There is the potential for fire to occur in the following locations of the drill site:

- Veld fires across vegetated areas; and
- Vehicles and equipment.

Veld fires: Any person who observes the fire must report it to the fire brigade immediately and then to their supervisor. If possible, additional personnel may be sent to contain the fire, but only if the lives of the personnel will not be endangered.

Vehicles and Equipment: Fire extinguishers will be available at the site where drilling activities will take place and in the vehicles. All staff members will be trained in the use of fire-fighting equipment.

n) Specific information required by the Competent Authority

(Among others, confirm that the financial provision will be reviewed annually).

Not applicable at this stage.



2) **UNDERTAKING**

The EAP herewith confirms

a) the correctness of the information provided in the reports

☒

b) the inclusion of comments and inputs from stakeholders and I&APs;


☒

c) the inclusion of inputs and recommendations from the specialist reports where relevant;
and

☒

d) that the information provided by the EAP to interested and affected parties and any responses by the EAP to comments or inputs made by interested and affected parties are correctly reflected herein.

☒



Signature of the environmental assessment practitioner:

De Beers Consolidated Mines (Pty) Ltd

Name of company

21 February 2018
Date

-END-

